

DRAWING LIST

SCALE

A000	COVER SHEET & DRAWING LIST	NTS
A001	PROJECT DESCRIPTION & SITE LOCATION PLAN	NTS/1:1000
A002	EXISTING SITE PLAN	1:100
A003	PROPOSED SITE PLAN	1:100
A004	AVERAGE GRADE CALCULATIONS	1:100
A100	LEVEL 0 PARKING PLAN	1:100
A101	LEVEL 1 PLAN	1:100
A102	LEVEL 2 PLAN	1:100
A103	LEVEL 3 PLAN	1:100
A104	LEVEL 4 PLAN	1:100
A105	LEVEL 5 PLAN	1:100
A106	LEVEL 6 PLAN	1:100
A107	ROOF PLAN	1:100
A201	EAST & SOUTH ELEVATIONS	1:150
A202	NORTH & WEST ELEVATIONS	1:150
A203	HERITAGE ELEVATION & PLAN STUDY	1:100
A204	FACADE STUDIES	1:50
A251	STREETSCAPE ELEVATIONS	NTS
A301	SECTIONS LOOKING WEST	1:150
A302	SECTIONS LOOKING EAST	1:150
A303	SECTIONS LOOKING NORTH	1:150
A304	SECTIONS LOOKING NORTH/SOUTH	1:150
A305	SECTIONS LOOKING SOUTH	1:150
A308	STREETSCAPE CROSS SECTION	1:50
A800	FSR LEGEND	1:100
A801	FSR - LEVEL 1	1:100
A802	FSR - LEVEL 2	1:100
A803	FSR - LEVEL 3	1:100
A804	FSR - LEVEL 4	1:100
A805	FSR - LEVEL 5	1:100
A806	FSR - LEVEL 6	1:100
A811	VIEW NORTHWEST FROM CORNER OF PANDORA & COOK	NTS
A812	VIEW WEST THROUGH RESIDENTIAL MEWS	NTS
A813	VIEW SOUTHWEST FROM COOK STREET	NTS
A814	VIEW EAST TO COURTYARD	NTS
A815	BALCONY STUDY	NTS
A817	ADJACENT PROPERTY STUDY	NTS
A821	SOLAR IMPACT ANALYSIS	NTS
A822	ILLUMINANCE ANALYSIS	NTS



Revisions
Received Date:
October 30, 2019

MICHAEL GREEN ARCHITECTURE
1535 W 3RD AVENUE, VANCOUVER BC
CANADA V6J 1J8

2019-10-30	2	REVISED FOR REZONING
2019-09-13	1	REVISED FOR REZONING
2019-05-15	0	ISSUED FOR REZONING

DATE REVISION DESCRIPTION

PARKWAY

1050 PANDORA AVE + 1518 COOK STREET
VICTORIA, BC
2018-001

A000
COVER SHEET

PROJECT NARRATIVE

The Parkway Revitalization and Development is located at Pandora Avenue & Cook Street, at the site of what is known to the community as the Wellburns Building. Originally named Parkway apartments, the two-storey masonry building was constructed in 1911 by William Ridgway-Wilson. At the corner of the North Park neighbourhood, the building is a gateway feature to both the neighbourhood and the centre of Victoria.

The new development proposes a 4 & 6 storey volume stepping back from the existing heritage building to the north & west, and from Franklin Green Park to the south & east. 103 purpose-built rental apartments are proposed with a retail / commercial space being maintained on the existing ground floor of the Wellburn's Building and the addition of a cafe space in the ground floor of the new addition facing Cook Street. A mezz separating the historic and modern buildings at street level serves as the residential entrance to the building and provides access to the courtyard & Franklin Green Park for residents. Public access to and from Franklin Green Park is provided through a wide pedestrian walkway along the north edge of the site. One level of underground parking will be provided below the project site.

A priority of the project is to conserve the heritage value of the Wellburn's building through retaining 50% of the existing volume, including the historic facades facing Pandora Ave & Cook St and the north-east wall facing the residential mezz. All character-defining

elements in these locations will be preserved along with any in-kind repairs, as required. The original use of the building will remain with opportunities for multiple retail spaces on the ground floor & residential suites above. The building will be Designated Heritage with the Heritage Registry.

The new development will be clad in a large format, pearl coloured, Ceraclad panel with a contemporary smooth finish. It will borrow elements from its historic counterpart, including the running bond pattern of the glazed white brick, the rhythm, proportion & angles of the projecting oriel windows and the recessed entryways of the existing storefronts.

To create a strong visual connection with the surrounding context, Juliet balconies will be provided in the living spaces of the suites directly facing Franklin Green Park & Harris Green Park. An accessible roof deck will also be provided for all residential tenants of the building, facing onto Franklin Green Park.

PROJECT NAME

Parkway

PROJECT ADDRESS

1050 Pandora Ave + 1518 Cook Street

LEGAL DESCRIPTION

Lots 1 and 2, Suburban Lot 15, Victoria, VIP73211

PROJECT TEAM

OWNER

Pandora Cook Development Corp.
District Developments Corp.
200- 8809 Heather Street, Vancouver, BC, V6P 3T1

Primary Contact Andrew Rennison
604-736-1866

AGENT

DISTRICT DEVELOPMENTS CORP.
200- 8809 Heather Street, Vancouver, BC, V6P 3T1

Primary Contact Jessica Gibson
604-322-5762

ARCHITECT

MGA | Michael Green Architecture
1535 West 3rd Avenue, Vancouver, BC, V6J 1J8

Architect Michael Green
Contact Jordan Van Dijk
604-336-4770

PROPOSED ZONING

New Site-Specific Zone
Changed from R-2 (Two Family Dwelling District) at 1518 Cook Street, and CA-1 (Pandora Avenue Special Commercial District) at 1050 Pandora Avenue.

SITE AREA

2879 m²

AVERAGE GRADE

27.54m (See A004 for average grade calculations)
Note that the project ground floor is set at a geodetic elevation of 27.56m and building levels are dimensioned from that elevation.

PROPOSED HEIGHT

20.22m taken from average grade. Note that 321mm parapet is excluded from proposed height.

ALLOWABLE HEIGHT

30m/ 8-10 storeys per OCP

APPLICABLE BUILDING CODE

BCBC 2018

STREETS FACING

Pandora Avenue to the South
Cook Street to the East

OCCUPANCY CLASSIFICATIONS

3.2.2.50. Group C, up to 6 Storeys, Sprinklered- Residential Occupancies
3.2.2.50. Group E, up to 6 Storeys, Sprinklered- Mercantile Occupancies, Located below the third storey.
3.2.2.82 Group F, Division 3, Up to 6 Storeys, Sprinklered- Below Grade Parkade.

AREA CALCULATIONS

LEVEL 0	2,713.6 m ²
LEVEL 1	1832.82 m ²
LEVEL 2	1990.02 m ²
LEVEL 3	1408.55 m ²
LEVEL 4	1399.30 m ²
LEVEL 5	921.02 m ²
LEVEL 6	860.58 m ²
PROPOSED FSR	8,412.3 m²
ALLOWABLE FSR	9,330 m ²
PROPOSED FSR RATIO	2.9
ALLOWABLE FSR RATIO	3.3
UNIT TYPES	No# %
STUDIO	4 4%
STUDIO & DEN	7 7%
1 BED	53 51%
1 B & DEN	24 23%
2 BED	11 11%
2 BED & DEN	4 4%
TOTAL	103

PROPOSED HEIGHT

20.221m

TOTAL RESIDENTIAL AREA

5884 m²

TOTAL RESIDENTIAL UNITS

103

TOTAL PARKING SPACES

44 PROVIDED
93 REQUIRED

TOTAL COMMERCIAL AREA

1054 m²

888.1 m² RETAIL
165.7 m² CAFÉ
55.6 m² OUTDOOR SEATING

ORIGINAL HERITAGE BUILDING AREA

1891.9m²

TOTAL AREA TO BE RETAINED

947.6m² | 50%

TOTAL BIKE PARKING

172

154 SHORT-TERM
18 LONG-TERM

UNIT CALCULATIONS

CITY	m ²	L1	L2	L3	L4	L5	L6	TOTAL
STUDIO A	56.0			1	1			2
STUDIO B	52.6				1		1	2
ST & DEN A	66.0		4					4
ST & DEN B	72.7		1					1
ST & DEN C	57.7			1				1
ST & DEN D	53.6			1				1
1 BED A	52.1	1	1	1	1			4
1 BED B	52.8	1	1	1	1			4
1 BED C	56.1		1					1
1 BED D	48.3		1					1
1 BED E	48.6	1	1	1				3
1 BED F	51.6		5			5		10
1 BED G	46.8		1				1	2
1 BED H	36.2					1		1
1 BED I	51.1				5		5	10
1 BED J	36.7		1	1	1	1		4
1 BED K	47.8		1	1	1	1		4
1 BED L	53.4					1		1
1 BED M	45.0					1		1
1 BED N	48.4					1		1
1 BED O	49.0						1	1
1 BED P	48.6						1	1
1 BED Q	49.0					1		1
1 BED R	51.9	1						1
1 BED S	51.1						1	1
1 BED T	45.0						1	1
1 B&D A	61.5	1						1
1 B&D B	51.6				1			1
1 B&D C	62.2	1	2	2	2			7
1 B&D D	59.1		1					1
1 B&D E	51.4				1		1	2
1 B&D F	54.2			1		1		2
1 B&D G	51.0				1			1
1 B&D H	58.0		1					1
1 B&D I	62.2	1	1	1				3
1 B&D J	93.9		1					1
1 B&D K	81.2		1					1
1 B&D L	73.0	2						2
1 B&D M	68.7		1					1
2 BED A	72.5						1	1
2 BED B	68.8		1					1
2 BED C	73.5		1					1
2 BED D	60.0		1	1	1			3
2 BED E	79.5		1					1
2 BED F	67.2	1		1	1			3
2 BED G	75.4					1		1
2 B&D A	90.8		1					1
2 B&D B	96.1		1	1	1			2
2 B&D C	76.1		1					1
TOTAL UNITS		8	24	21	21	15	14	103

PARKING CALCULATIONS

RESIDENTIAL PARKING

Parking Rate	# of Units	Required	Provided
<45m ²	5	2.5	3
45-70m ²	85	51.0	23
>70m ²	13	13.0	7
TOTAL RESIDENTIAL PARKING		67	33

VISITOR PARKING

Parking Rate	# of Units	Required	Provided
Visitor Parking	103	10	4

COMMERCIAL PARKING

Area (m ²)	Required	Provided
Retail/ Grocery	11	2
Restaurant	6	3
TOTAL COMMERCIAL PARKING	17	5

CARSHARE PARKING

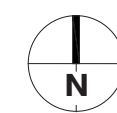
Mode	Required	Provided
Modo Carshare Parking Stalls	2	2
TOTAL PARKING	93	44

BIKE PARKING | LONG TERM

Area (m ²)	# of Units	Required	Provided
Residential	98	5	20
Restaurant	221.7	123	122
Retail/ Grocery	888	1	6
TOTAL LONG TERM BIKE PARKING		133	154
FLOOR-MOUNTED RACKS			78
FLOOR-MOUNTED CARGO RACKS			40
WALL-MOUNTED RACKS			36

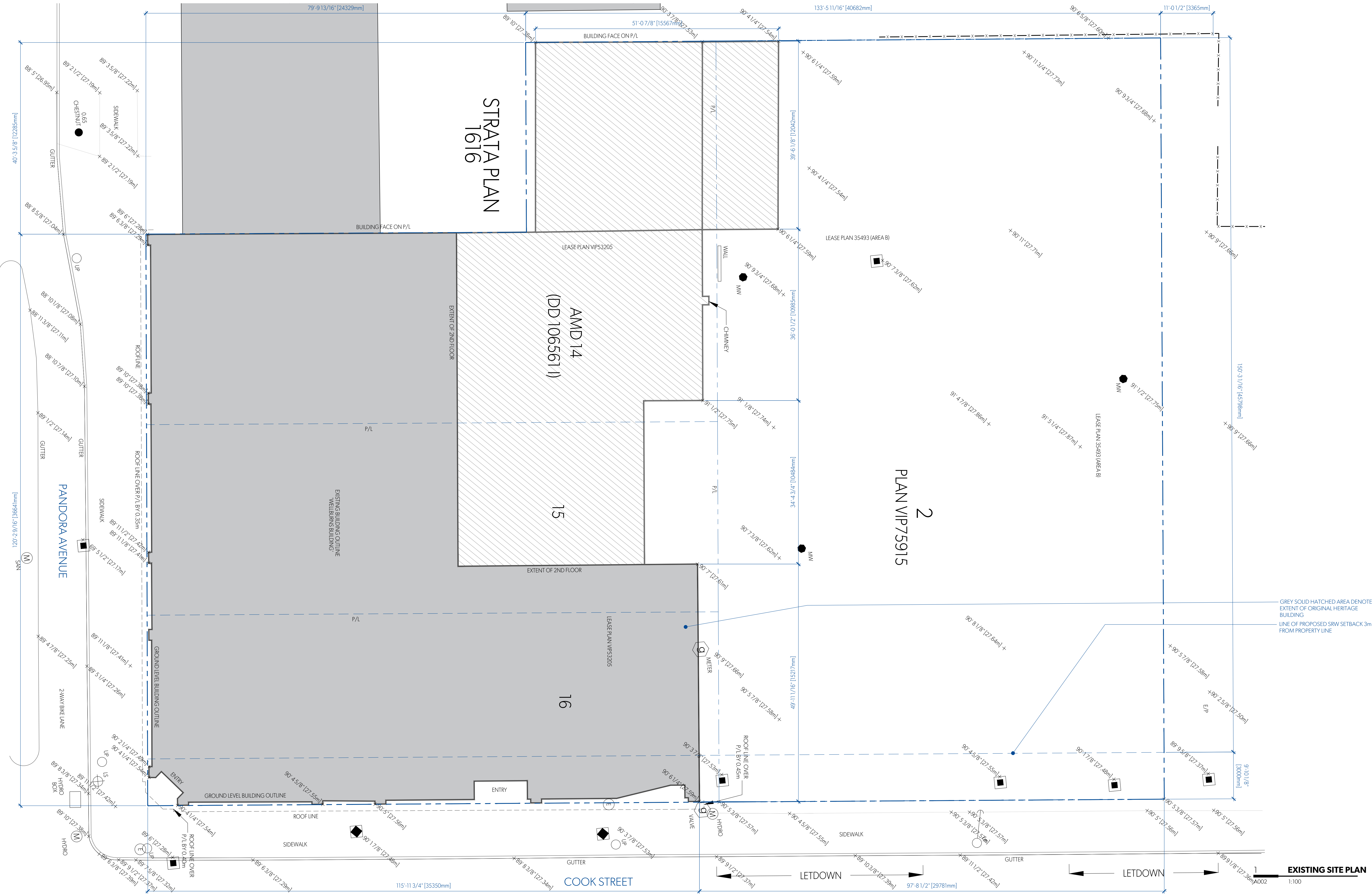
BIKE PARKING | SHORT TERM

Area (m ²)	Total Units	Required	Provided
Residential	103	10	10
Restaurant	221.7	3	3
Retail/ Grocery	888	5	5
TOTAL SHORT TERM BIKE PARKING		18	18



PARKWAY

1050 PANDORA AVE + 1518 COOK STREET
VICTORIA, BC
2018-001



SYMBOL LEGEND

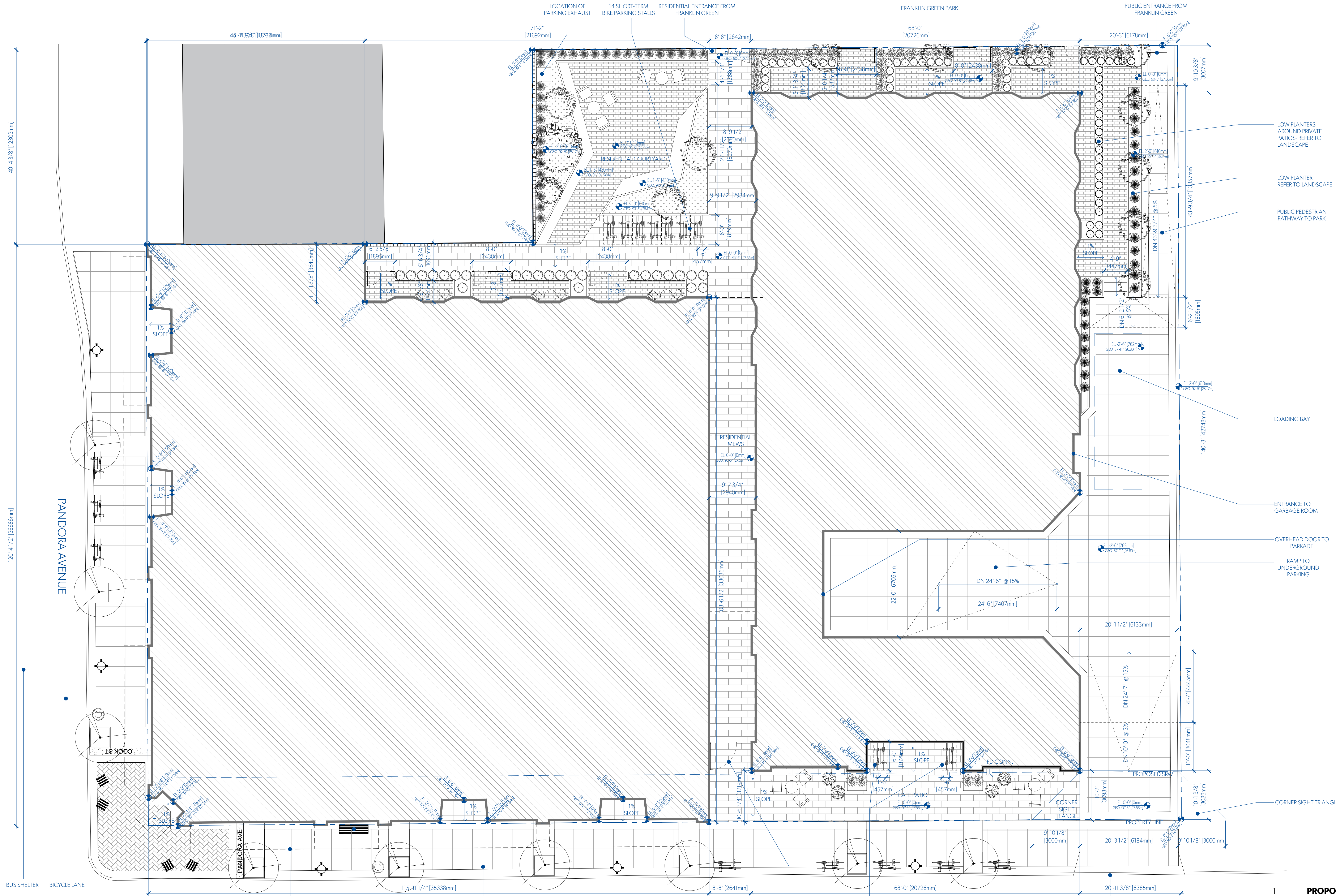
	LIGHT STANDARD
	TREE (TYPE & DIAMETER)
	FIRE HYDRANT
	WATER VALVE
	WATER MAIN
	CATCH BASIN & ELEVATION @ RM
	MANHOLE
	GAS METER
	BOLLARD
	UTILITY POLE
	MONITORING WELL
	UTILITY POLE ANCHOR
	52' 3 9/16" [15.94m] + SURVEYED GEODETIC SPOT ELEVATION
	EL. 1' 0 1/2" [305mm] PROPOSED GRADE

MICHAEL GREEN ARCHITECTURE
 1535 W 3RD AVENUE, VANCOUVER BC
 CANADA V6J 1J8

GREY SOLID HATCHED AREA DENOTES
 EXTENT OF ORIGINAL HERITAGE
 BUILDING
 LINE OF PROPOSED SRW SETBACK 3m
 FROM PROPERTY LINE

DATE	REVISION	DESCRIPTION
2019-10-30		REVISED FOR REZONING
2019-09-13		REVISED FOR REZONING
2019-05-15		ISSUED FOR REZONING

PARKWAY
 1050 PANDORA AVE + 1518 COOK STREET
 VICTORIA, BC
 2018-001



MGA

PROJECT INFORMATION TABLE

ZONE	NEW SITE SPECIFIC ZONE
SITE AREA	2879.0 m ²
TOTAL FLOOR AREA	8412 m ²
COMMERCIAL FLOOR AREA	1054 m ²
FLOOR SPACE AREA	3.3
SITE COVERAGE	70%
OPEN SITE SPACE	22%
HEIGHT OF BUILDING	20.22m
NUMBER OF STOREYS	6
PARKING STALLS ON SITE	44
TOTAL BICYCLE PARKING	172
LONG TERM FLOOR MOUNTED	78
LONG TERM WALL MOUNTED	36
LONG TERM CARGO	40
SHORT TERM BIKE PARKING	18
EXISTING BUILDING SETBACKS	
EAST	0m
SOUTH	0m
NORTH	29.78m
WEST (ADJOINING SOUTH PL)	0m
WEST (ADJOINING NORTH PL)	12.06m
PROPOSED BUILDING SETBACKS	
EAST (FROM 6 STOREY VOL.)	13.13m
EAST (FROM 4 STOREY VOL.)	3.08m
SOUTH (FROM 6 STOREY VOL.)	4.01m
SOUTH (FROM 4 STOREY VOL.)	38.04m
NORTH (FROM 6 STOREY VOL.)	7.6m
NORTH (FROM 4 STOREY VOL.)	6.15m
WEST (FROM 6 STOREY VOL.)	3.33m, 15.5m
WEST (FROM 4 STOREY VOL.)	2.96m
RESIDENTIAL USE DETAILS	
TOTAL NUMBER OF UNITS	103
UNIT TYPE	
STUDIO & DEN	4
7	7
1 BED	53
1.8 BLDN	24
2 BED	11
2 BED & DEN	4
GROUND-ORIENTATED UNITS	8
MINIMUM UNIT FLOOR AREA	36.2m ² (1 BED HI)
TOTAL RESIDENTIAL FLOOR AREA	5884 m ²

MICHAEL GREEN ARCHITECTURE
 1535 W 3RD AVENUE, VANCOUVER BC
 CANADA V6J 1J8

DATE	REVISION	DESCRIPTION
2019-10-30	2	REVISED FOR REZONING
2019-09-13	1	REVISED FOR REZONING
2019-05-15	0	ISSUED FOR REZONING

PARKWAY
 1050 PANDORA AVE + 1518 COOK STREET
 VICTORIA, BC
 2018-001

A003

PROPOSED SITE PLAN

PROPOSED SITE PLAN
 A003 1:100

AVERAGE GRADE CALCULATIONS

GRADE POINTS		x DIST. BETWEEN PTS	TOTAL
POINTS A & B	(27.28m + 27.56m) x 0.5	x 13.65m	= 374.28
POINTS B & C	(27.56m + 27.56m) x 0.5	x 3.40m	= 50.81
POINTS C & D	(27.56m + 27.56m) x 0.5	x 21.71m	= 598.33
POINTS D & E	(27.56m + 27.56m) x 0.5	x 2.64m	= 72.76
POINTS E & F	(27.56m + 27.56m) x 0.5	x 12.90m	= 355.63
POINTS F & G	(27.56m + 27.56m) x 0.5	x 20.73m	= 571.21
POINTS G & H	(27.56m + 27.56m) x 0.5	x 42.75m	= 1178.13
POINTS H & I	(27.56m + 27.56m) x 0.5	x 20.73m	= 571.21
POINTS I & J	(27.56m + 27.56m) x 0.5	x 2.64m	= 72.76
POINTS J & K	(27.56m + 27.56m) x 0.5	x 3.24m	= 89.29
POINTS K & L	(27.56m + 27.54m) x 0.5	x 33.35m	= 922.93
POINTS L & M	(27.54m + 27.54m) x 0.5	x 2.56m	= 70.50
POINTS M & A	(27.54m + 27.28m) x 0.5	x 34.90m	= 956.61
TOTAL			5927.45
BLDG PERIMETER			215.34m
AVG GRADE			5927.45 / 215.34m = 27.54m

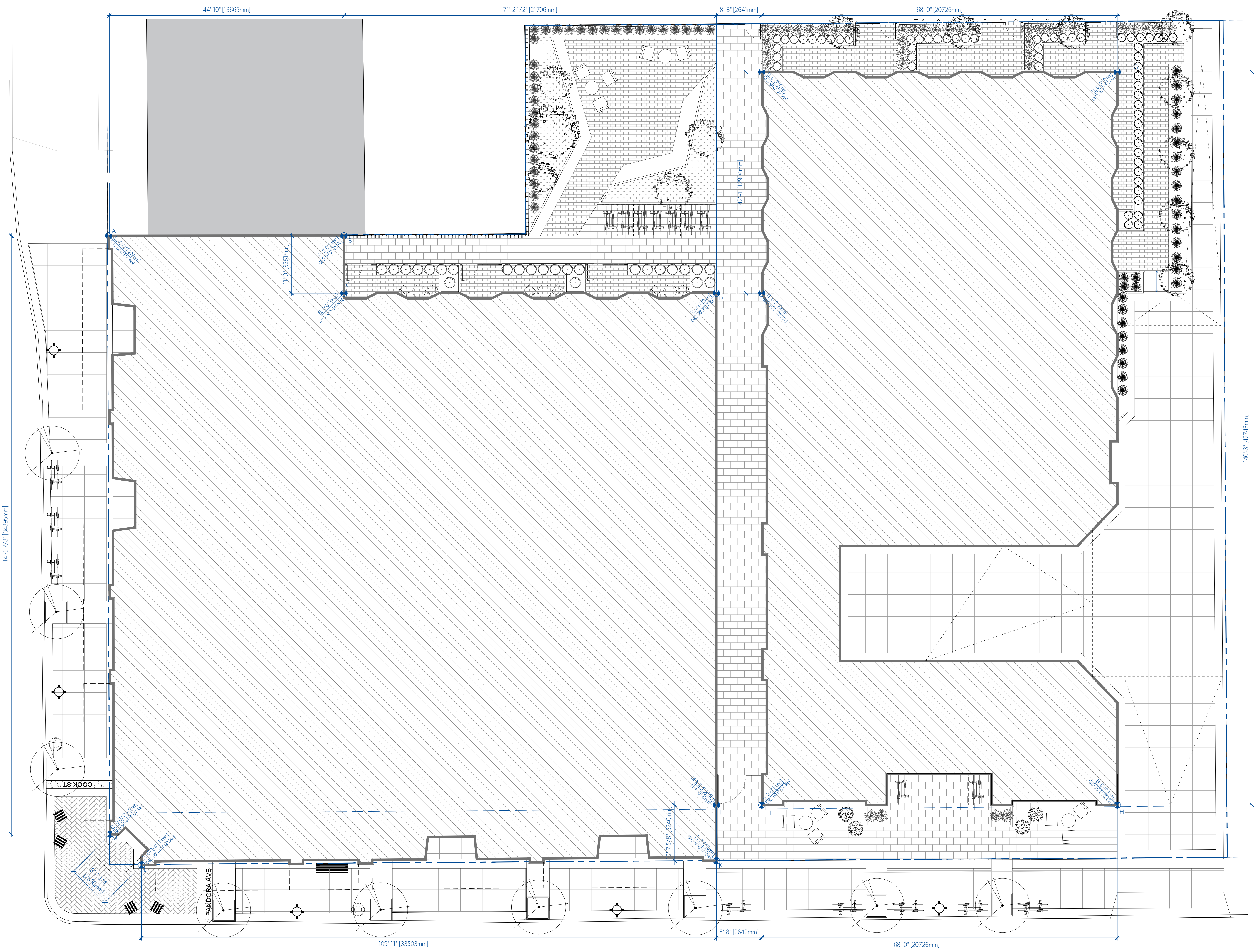
MICHAEL GREEN ARCHITECTURE
 1535 W 3RD AVENUE, VANCOUVER BC
 CANADA V6J 1J8

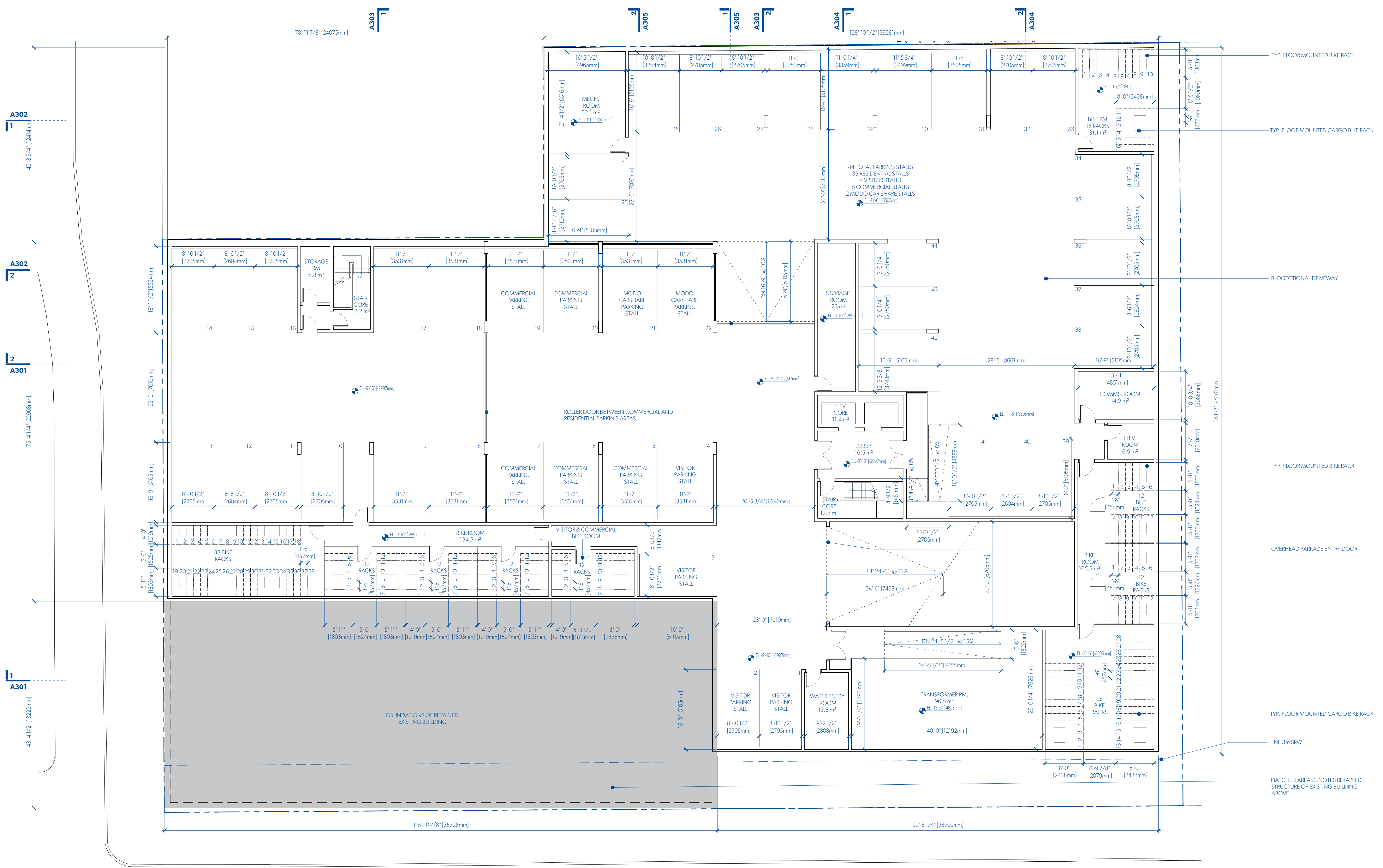


DATE	REVISION	DESCRIPTION
2019-10-30	2	REVISED FOR REZONING
2019-09-13	1	REVISED FOR REZONING
2019-05-15	0	ISSUED FOR REZONING

PARKWAY

1050 PANDORA AVE + 1518 COOK STREET
 VICTORIA, BC
 2018-001





PARKING CALCULATIONS

RESIDENTIAL	Parking Rate	# of Units	Stalls req'd	Stalls prov'd
<45m ²	0.50	85	3	3
45-70m ²	0.60	85	51	23
>70m ²	1.00	13	13	7
TOTAL RESIDENTIAL PARKING			67	33
VISITOR	Parking Rate	# of Units	Stalls req'd	Stalls prov'd
Visitor Parking	0.10	103	10	4
COMMERCIAL	Parking Rate	Area (m ²)	Stalls req'd	Stalls prov'd
Retail/Grocery	1/80m ²	888	11	2
Restaurant	1/40m ²	222	6	3
TOTAL COMMERCIAL PARKING			17	5
CAR SHARE			Stalls prov'd	
Modo Car Share			2	
TOTAL PARKING			93	44

BI-CYCLE PARKING | LONG TERM

RESIDENTIAL	Parking Rate	# of Units	Stalls req'd	Stalls prov'd
1/2 unit <45m ²	1.25/Unit >45m ²	98	5	20
1/200m ²			123	122
RESTAURANT	Area (m ²)		Stalls req'd	Stalls prov'd
1/400m ²	231.7		1	6
1/200m ²	888		5	6
TOTAL LONG TERM BIKE PARKING			133	154
FLOOR MOUNTED RACKS			75	40
FLOOR MOUNTED CARGO RACKS			40	3
WALL MOUNTED RACKS			18	11

BI-CYCLE PARKING | SHORT TERM

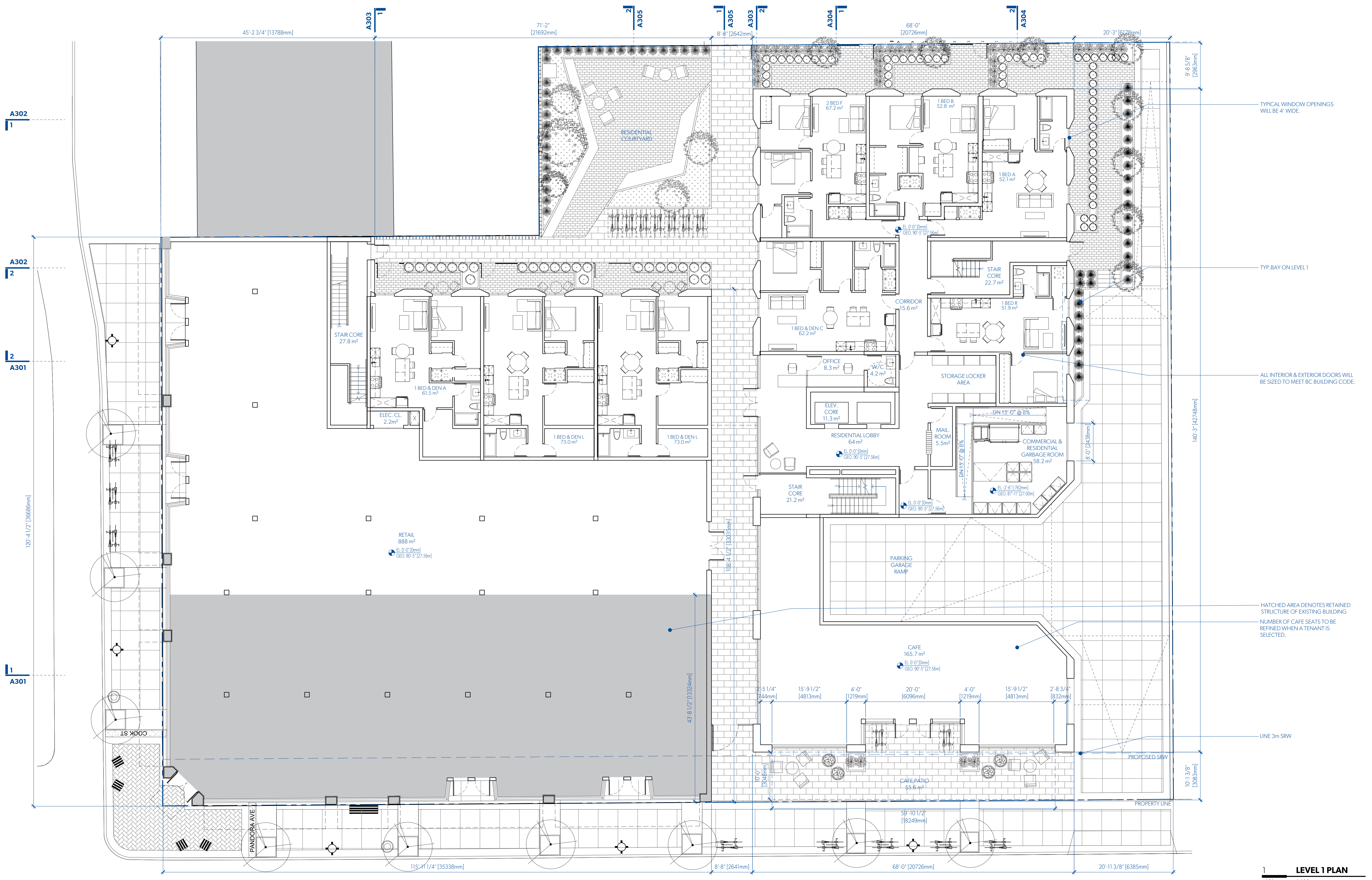
RESIDENTIAL	Parking Rate	Area (m ²)	Stalls req'd	Stalls prov'd
1/Unit	1/Unit	10	10	10
1/100m ²	222		3	3
1/200m ²	888		5	5
TOTAL SHORT TERM BIKE PARKING			18	18

MICHAEL GREEN ARCHITECTURE
 1535 W 3RD AVENUE, VANCOUVER BC
 CANADA V6J 1J8

DATE	REVISION	DESCRIPTION
2019-10-30	2	REVISED FOR REZONING
2019-09-13	1	REVISED FOR REZONING
2019-05-15	0	ISSUED FOR REZONING

PARKWAY
 1050 PANDORA AVE + 1518 COOK STREET
 VICTORIA, BC
 2018-001

1 LEVEL 0 PLAN
 A100 1:100



TYPICAL WINDOW OPENINGS WILL BE 4' WIDE.

TYP. BAY ON LEVEL 1

ALL INTERIOR & EXTERIOR DOORS WILL BE SIZED TO MEET BC BUILDING CODE.

HATCHED AREA DENOTES RETAINED STRUCTURE OF EXISTING BUILDING
NUMBER OF CAFE SEATS TO BE REFINED WHEN A TENANT IS SELECTED.

LINE 3m SRW

PROPOSED SRW

PROPERTY LINE

1 LEVEL 1 PLAN
A101a 1:100

UNIT CALCULATIONS

CITY	m ²	L1	L2	L3	L4	L5	L6	TOTAL
STUDIO A	56.0		1	1				2
STUDIO B	52.6		1	1	1			3
ST & DEN A	66.0		4					4
ST & DEN B	72.7		1					1
ST & DEN C	57.7		1					1
ST & DEN D	53.6		1					1
1 BED A	52.1	1	1	1	1			4
1 BED B	52.8	1	1	1	1			4
1 BED C	56.1	1	1	1	1			4
1 BED D	48.3	1	1	1				3
1 BED E	48.6	1	1	1	1			4
1 BED F	51.6	1	5	1	5			10
1 BED G	46.8	1	1	1				3
1 BED H	36.2							
1 BED I	51.1			5	1	5		10
1 BED J	36.7		1	1	1	1		4
1 BED K	47.8		1	1	1	1		4
1 BED L	53.4		1	1	1	1		4
1 BED M	45.0		1	1				2
1 BED N	48.4		1	1				2
1 BED O	49.0		1	1				2
1 BED P	48.6		1	1				2
1 BED Q	49.0		1	1				2
1 BED R	51.9	1						1
1 BED S	51.1							
1 BED T	45.0							
1 B&D A	61.5	1						1
1 B&D B	51.6							
1 B&D C	62.2	1	2	2	1			7
1 B&D D	59.1		1	1	1			3
1 B&D E	51.4		1	1	1			3
1 B&D F	54.2		1	1	1			3
1 B&D G	51.0		1	1	1			3
1 B&D H	58.0	1	1	1				3
1 B&D I	62.2		1	1	1			3
1 B&D J	93.9	1						1
1 B&D K	81.2	1						1
1 B&D L	73.0	2						2
1 B&D M	68.7	1						1
2 BED A	72.5					1		1
2 BED B	68.8	1						1
2 BED C	73.5	1						1
2 BED D	60.0		1	1	1			3
2 BED E	79.5	1						1
2 BED F	67.2	1	1	1	1			4
2 BED G	75.4					1		1
2 B&D A	90.8	1	1	1				3
2 B&D B	96.1							
2 B&D C	76.1							
TOTAL UNITS		8	24	21	21	15	14	103

MICHAEL GREEN ARCHITECTURE
1535 W 3RD AVENUE, VANCOUVER BC
CANADA V6J 1J8

- 2019-10-30 REVISED FOR REZONING
- 2019-09-13 REVISED FOR REZONING
- 2019-05-15 ISSUED FOR REZONING

DATE REVISION DESCRIPTION

PARKWAY
1050 PANDORA AVE + 1518 COOK STREET
VICTORIA, BC
2018-001



UNIT CALCULATIONS

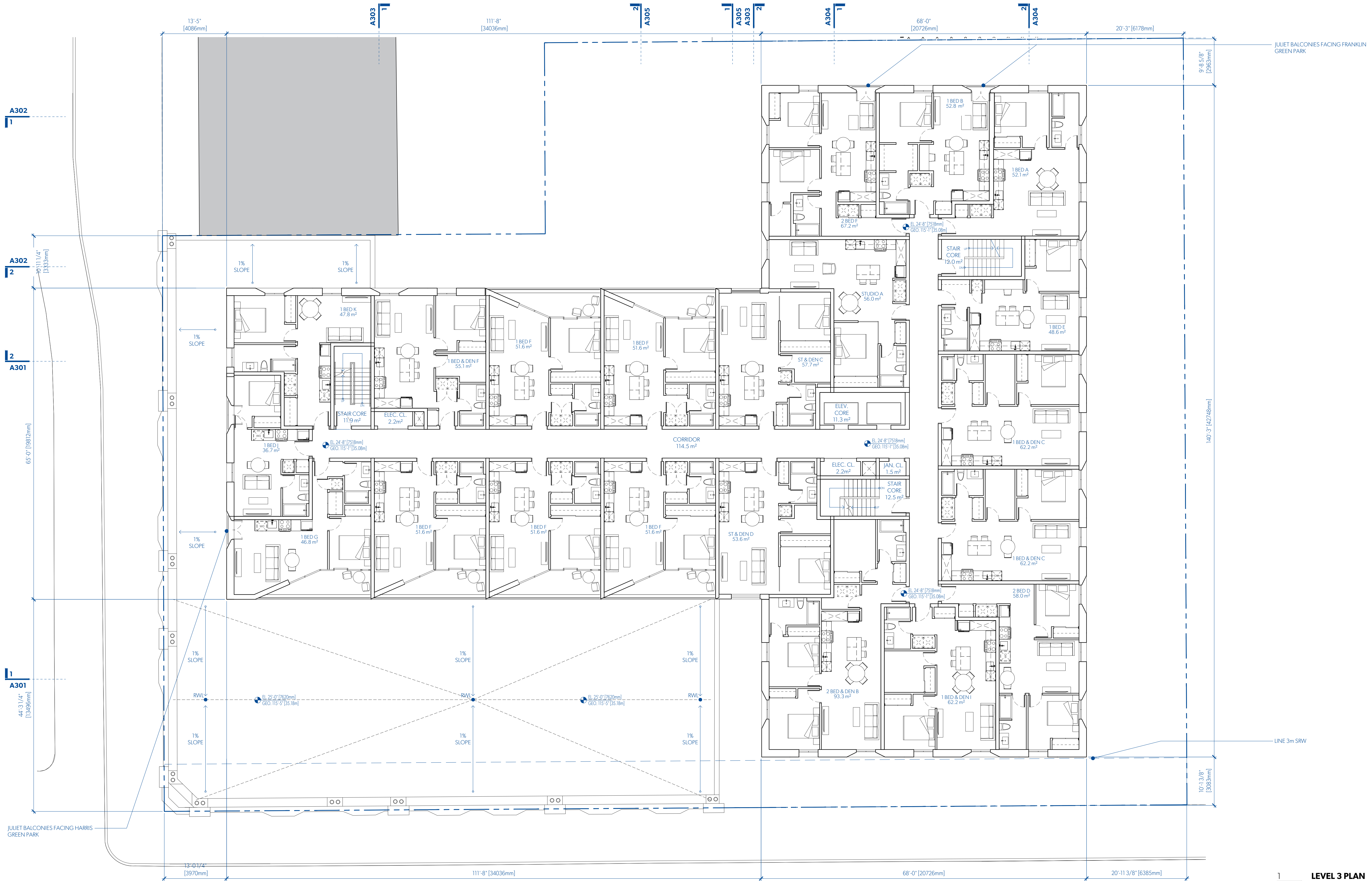
CITY	m2	U1	U2	U3	U4	U5	U6	TOTAL
STUDIO A	56.0		1	1				2
STUDIO B	52.6			1	1			2
ST & DEN A	66.0		4					4
ST & DEN B	72.7		1					1
ST & DEN C	57.7		1					1
ST & DEN D	53.6		1					1
1 BED A	52.1	1	1	1	1			4
1 BED B	52.8	1	1	1	1			4
1 BED C	56.1	1	1	1	1			4
1 BED D	48.3	1	1	1	1			4
1 BED E	48.6	1	1	1	1			4
1 BED F	51.6	5	5	5	5			10
1 BED G	46.8	1	1	1	1			2
1 BED H	36.2	1	1	1	1			1
1 BED I	51.1	5	5	5	5			10
1 BED J	36.7	1	1	1	1			4
1 BED K	47.8	1	1	1	1			4
1 BED L	53.4	1	1	1	1			4
1 BED M	45.0	1	1	1	1			4
1 BED N	48.4	1	1	1	1			4
1 BED O	49.0	1	1	1	1			4
1 BED P	48.6	1	1	1	1			4
1 BED Q	49.0	1	1	1	1			4
1 BED R	51.9	1	1	1	1			4
1 BED S	51.1	1	1	1	1			4
1 BED T	45.0	1	1	1	1			4
1 B&D A	61.5	1						1
1 B&D B	51.6	1						1
1 B&D C	62.2	1	2	2	2			7
1 B&D D	59.1	1	1	1	1			4
1 B&D E	51.4	1	1	1	1			4
1 B&D F	54.2	1	1	1	1			4
1 B&D G	51.0	1	1	1	1			4
1 B&D H	58.0	1	1	1	1			4
1 B&D I	62.2	1	1	1	1			4
1 B&D J	93.9	1	1	1	1			4
1 B&D K	81.2	1	1	1	1			4
1 B&D L	73.0	2						2
1 B&D M	68.7	1						1
2 BED A	72.5					1		1
2 BED B	68.8	1						1
2 BED C	73.5	1						1
2 BED D	60.0	1	1	1	1			3
2 BED E	79.5	1	1	1	1			4
2 BED F	67.2	1	1	1	1			4
2 BED G	75.4					1		1
2 B&D A	90.8	1	1	1	1			4
2 B&D B	96.1	1	1	1	1			4
2 B&D C	76.1	1						1
TOTAL UNITS		8	24	21	21	15	14	103

MICHAEL GREEN ARCHITECTURE
 1535 W 3RD AVENUE, VANCOUVER BC
 CANADA V6J 1J8

- 2019-10-30 REVISED FOR REZONING
- 2019-09-13 REVISED FOR REZONING
- 2019-05-15 ISSUED FOR REZONING

DATE REVISION DESCRIPTION


PARKWAY
 1050 PANDORA AVE + 1518 COOK STREET
 VICTORIA, BC
 2018-001



UNIT CALCULATIONS

CITY	m2	L1	L2	L3	L4	L5	L6	TOTAL
STUDIO A	56.0		1	1				2
STUDIO B	52.6			1	1			2
ST & DEN A	66.0		4					4
ST & DEN B	72.7		1					1
ST & DEN C	57.7		1					1
ST & DEN D	53.6		1					1
1 BED A	52.1	1	1	1	1			4
1 BED B	52.8	1	1	1	1			4
1 BED C	56.1	1	1	1	1			4
1 BED D	48.3	1	1	1	1			4
1 BED E	48.6	1	1	1	1			4
1 BED F	51.6	1	5	5	5			10
1 BED G	46.8	1	1	1	1			2
1 BED H	36.2							1
1 BED I	51.1		5	5	5			10
1 BED J	36.7	1	1	1	1			4
1 BED K	47.8	1	1	1	1			4
1 BED L	53.4	1	1	1	1			4
1 BED M	45.0							1
1 BED N	48.4							1
1 BED O	49.0							1
1 BED P	48.6							1
1 BED Q	49.0							1
1 BED R	51.9	1						1
1 BED S	51.1							1
1 BED T	45.0							1
1 B&D A	61.5	1						1
1 B&D B	51.6							1
1 B&D C	62.2	1	2	2	2			7
1 B&D D	59.1	1	1	1	1			4
1 B&D E	51.4							1
1 B&D F	54.2		1	1	1			3
1 B&D G	51.0							1
1 B&D H	58.0	1	1	1	1			4
1 B&D I	62.2	1	1	1	1			4
1 B&D J	93.9	1	1	1	1			4
1 B&D K	81.2	1	1	1	1			4
1 B&D L	73.0	2	1	1	1			5
1 B&D M	68.7	1	1	1	1			4
2 BED A	72.5					1		1
2 BED B	68.8	1	1	1	1			4
2 BED C	73.5	1	1	1	1			4
2 BED D	60.0	1	1	1	1			4
2 BED E	79.5	1	1	1	1			4
2 BED F	67.2	1	1	1	1			4
2 BED G	75.4					1		1
2 B&D A	90.8	1	1	1	1			4
2 B&D B	96.1	1	1	1	1			4
2 B&D C	76.1	1	1	1	1			4
TOTAL UNITS		8	24	21	15	14	103	

MICHAEL GREEN ARCHITECTURE
 1535 W 3RD AVENUE, VANCOUVER BC
 CANADA V6J 1J8



- 2019-10-30 REVISED FOR REZONING
- 2019-09-13 REVISED FOR REZONING
- 2019-05-15 ISSUED FOR REZONING

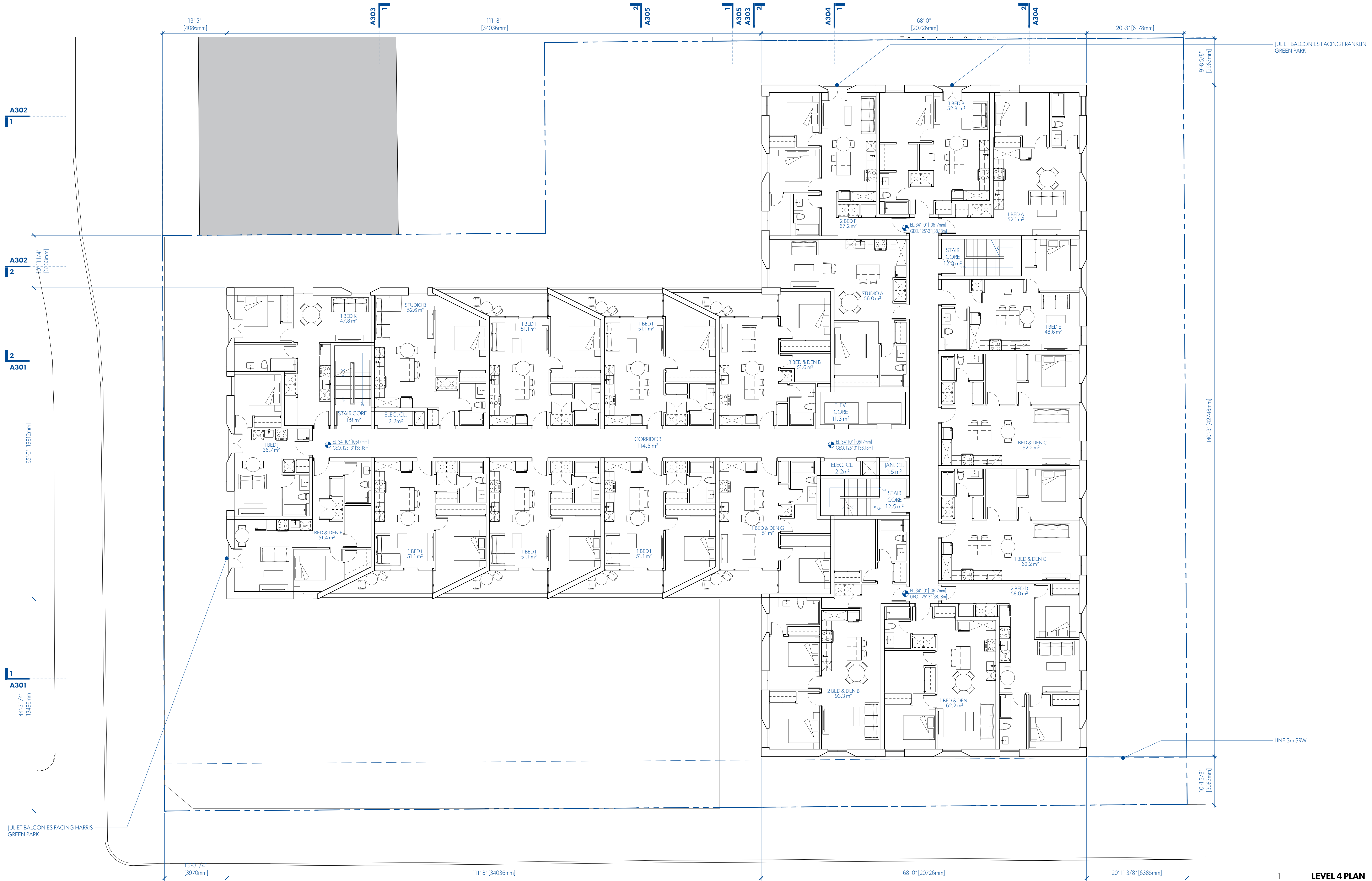
DATE REVISION DESCRIPTION

PARKWAY
 1050 PANDORA AVE + 1518 COOK STREET
 VICTORIA, BC
 2018-001

A103

LEVEL 3 PLAN

LEVEL 3 PLAN
 1:100



UNIT CALCULATIONS

CITY	m2	L1	L2	L3	L4	L5	L6	TOTAL
STUDIO A	56.0			1	1			2
STUDIO B	52.6			1	1			2
ST & DEN A	66.0		4					4
ST & DEN B	72.7		1					1
ST & DEN C	57.7		1					1
ST & DEN D	53.6		1					1
1 BED A	52.1	1	1	1	1			4
1 BED B	52.8	1	1	1	1			4
1 BED C	56.1	1	1	1	1			4
1 BED D	48.3	1	1	1	1			4
1 BED E	48.6	1	1	1	1			4
1 BED F	51.6	1	5	1	5			10
1 BED G	46.8	1	1	1	1			4
1 BED H	36.2	1	1	1	1			4
1 BED I	51.1	1	5	1	5			10
1 BED J	36.7	1	1	1	1			4
1 BED K	47.8	1	1	1	1			4
1 BED L	53.4	1	1	1	1			4
1 BED M	45.0	1	1	1	1			4
1 BED N	48.4	1	1	1	1			4
1 BED O	49.0	1	1	1	1			4
1 BED P	48.6	1	1	1	1			4
1 BED Q	49.0	1	1	1	1			4
1 BED R	51.9	1	1	1	1			4
1 BED S	51.1	1	1	1	1			4
1 BED T	45.0	1	1	1	1			4
1 B&D A	61.5	1						1
1 B&D B	51.6	1						1
1 B&D C	62.2	1	2	2	2			7
1 B&D D	59.1	1	1	1	1			4
1 B&D E	51.4	1	1	1	1			4
1 B&D F	54.2	1	1	1	1			4
1 B&D G	51.0	1	1	1	1			4
1 B&D H	58.0	1	1	1	1			4
1 B&D I	62.2	1	1	1	1			4
1 B&D J	93.9	1	1	1	1			4
1 B&D K	81.2	1	1	1	1			4
1 B&D L	73.0	2	1	1	1			5
1 B&D M	68.7	1	1	1	1			4
2 BED A	72.5					1		1
2 BED B	68.8	1	1	1	1			4
2 BED C	73.5	1	1	1	1			4
2 BED D	60.0	1	1	1	1			4
2 BED E	79.5	1	1	1	1			4
2 BED F	67.2	1	1	1	1			4
2 BED G	75.4	1	1	1	1			4
2 B&D A	90.8	1	1	1	1			4
2 B&D B	96.1	1	1	1	1			4
2 B&D C	76.1	1	1	1	1			4
TOTAL UNITS		8	24	21	21	15	14	103

MICHAEL GREEN ARCHITECTURE
 1535 W 3RD AVENUE, VANCOUVER BC
 CANADA V6J 1J8

- 2019-10-30 REVISED FOR REZONING
- 2019-09-13 REVISED FOR REZONING
- 2019-05-15 ISSUED FOR REZONING

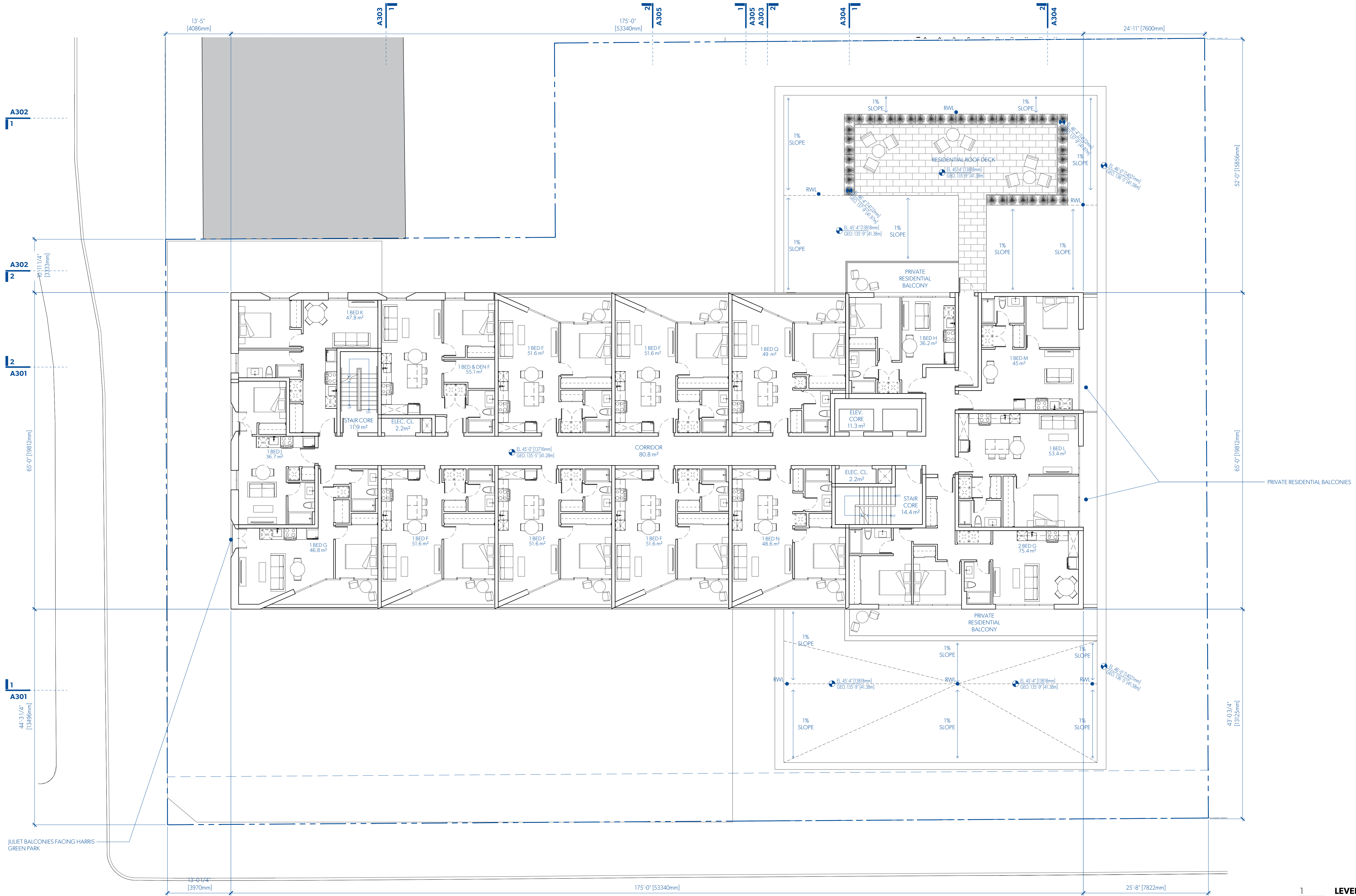
DATE REVISION DESCRIPTION

PARKWAY
 1050 PANDORA AVE + 1518 COOK STREET
 VICTORIA, BC
 2018-001

A104

LEVEL 4 PLAN

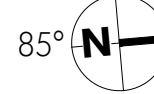
LEVEL 4 PLAN
 1:100



UNIT CALCULATIONS

CITY	m2	U1	U2	U3	U4	U5	U6	TOTAL	
STUDIO A	56.0			1	1			2	
STUDIO B	52.6				1		1	2	
ST & DEN A	66.0		4					4	
ST & DEN B	72.7			1				1	
ST & DEN C	57.7			1				1	
ST & DEN D	53.6			1				1	
1 BED A	52.1	1	1	1	1			4	
1 BED B	52.8	1	1	1	1			4	
1 BED C	56.1			1				1	
1 BED D	48.3		1	1				2	
1 BED E	48.6			1	1			2	
1 BED F	51.6			5		5		10	
1 BED G	46.8		1		1			2	
1 BED H	36.2					1		1	
1 BED I	51.1				5			5	
1 BED J	36.7			1	1	1		3	
1 BED K	47.8			1	1	1		3	
1 BED L	53.4			1	1	1		3	
1 BED M	45.0					1		1	
1 BED N	48.4					1		1	
1 BED O	49.0					1		1	
1 BED P	48.6					1		1	
1 BED Q	49.0					1		1	
1 BED R	51.9	1						1	
1 BED S	51.1						1	1	
1 BED T	45.0							1	
1 B&D A	61.5	1						1	
1 B&D B	51.6				1			1	
1 B&D C	62.2		1	2	2			7	
1 B&D D	59.1			1				1	
1 B&D E	51.4				1	1		2	
1 B&D F	54.2				1	1		2	
1 B&D G	51.0					1		1	
1 B&D H	58.0					1		1	
1 B&D I	62.2				1	1	1	3	
1 B&D J	93.9							1	
1 B&D K	81.2							1	
1 B&D L	73.0	2						2	
1 B&D M	68.7		1					1	
2 BED A	72.5						1	1	
2 BED B	68.8						1	1	
2 BED C	73.5						1	1	
2 BED D	60.0				1	1	1	3	
2 BED E	79.5				1			1	
2 BED F	67.2	1			1	1	1	3	
2 BED G	75.4						1	1	
2 B&D A	90.8				1	1		2	
2 B&D B	96.1				1	1		2	
2 B&D C	76.1				1	1		2	
TOTAL UNITS			8	24	21	21	15	14	103

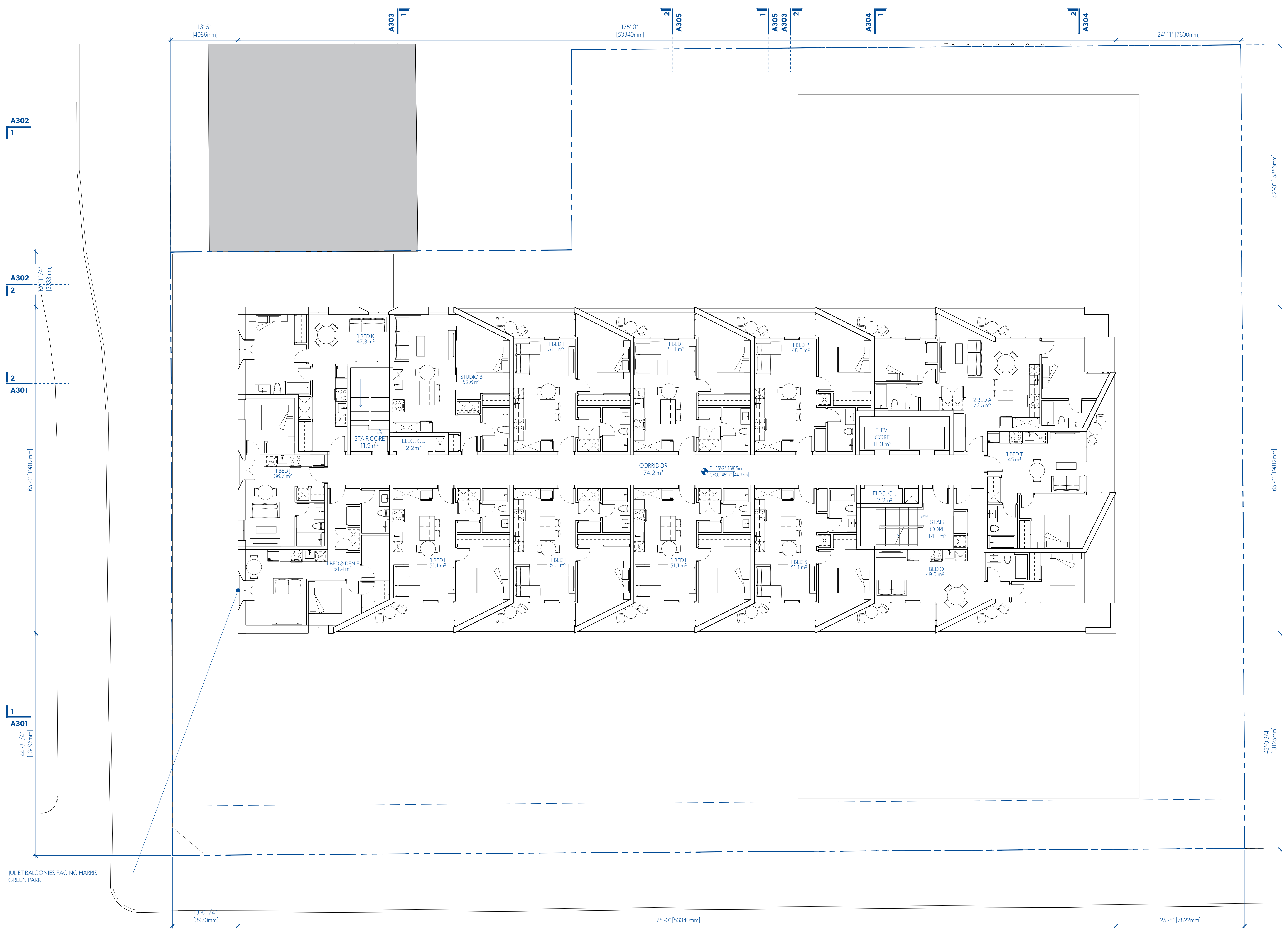
MICHAEL GREEN ARCHITECTURE
 1535 W 3RD AVENUE, VANCOUVER BC
 CANADA V6J 1J8



- 2019-10-30 REVISED FOR REZONING
- 2019-09-13 REVISED FOR REZONING
- 2019-05-15 ISSUED FOR REZONING

DATE REVISION DESCRIPTION

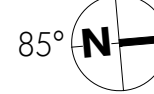
PARKWAY
 1050 PANDORA AVE + 1518 COOK STREET
 VICTORIA, BC
 2018-001



UNIT CALCULATIONS

CITY	m2	L1	L2	L3	L4	L5	L6	TOTAL
STUDIO A	56.0			1	1			2
STUDIO B	52.6				1		1	2
ST & DEN A	66.0		4					4
ST & DEN B	72.7							1
ST & DEN C	57.7							1
ST & DEN D	53.6							1
1 BED A	52.1	1	1	1	1			4
1 BED B	52.8	1	1	1	1			4
1 BED C	56.1	1	1	1	1			4
1 BED D	48.3	1	1	1	1			4
1 BED E	48.6			1	1			2
1 BED F	51.6			5				5
1 BED G	46.8			1	1			2
1 BED H	36.2							1
1 BED I	51.1				5			5
1 BED J	36.7			1	1	1		3
1 BED K	47.8			1	1	1		3
1 BED L	53.4				1	1		2
1 BED M	45.0							1
1 BED N	48.4							1
1 BED O	49.0							1
1 BED P	48.6							1
1 BED Q	49.0							1
1 BED R	51.9	1						1
1 BED S	51.1							1
1 BED T	45.0							1
1 B&D A	61.5	1						1
1 B&D B	51.6				1			1
1 B&D C	62.2	1	2	2	2			7
1 B&D D	59.1				1			1
1 B&D E	51.4				1	1		2
1 B&D F	54.2				1	1		2
1 B&D G	51.0							1
1 B&D H	58.0							1
1 B&D I	62.2			1	1	1		3
1 B&D J	93.9							1
1 B&D K	81.2							1
1 B&D L	73.0	2						2
1 B&D M	68.7		1					1
2 BED A	72.5						1	1
2 BED B	68.8							1
2 BED C	73.5							1
2 BED D	60.0			1	1	1		3
2 BED E	79.5							1
2 BED F	67.2	1		1	1	1		3
2 BED G	75.4							1
2 B&D A	90.8							1
2 B&D B	96.1				1	1		2
2 B&D C	76.1							1
TOTAL UNITS		8	24	21	21	15	14	103

MICHAEL GREEN ARCHITECTURE
 1535 W 3RD AVENUE, VANCOUVER BC
 CANADA V6J 1J8



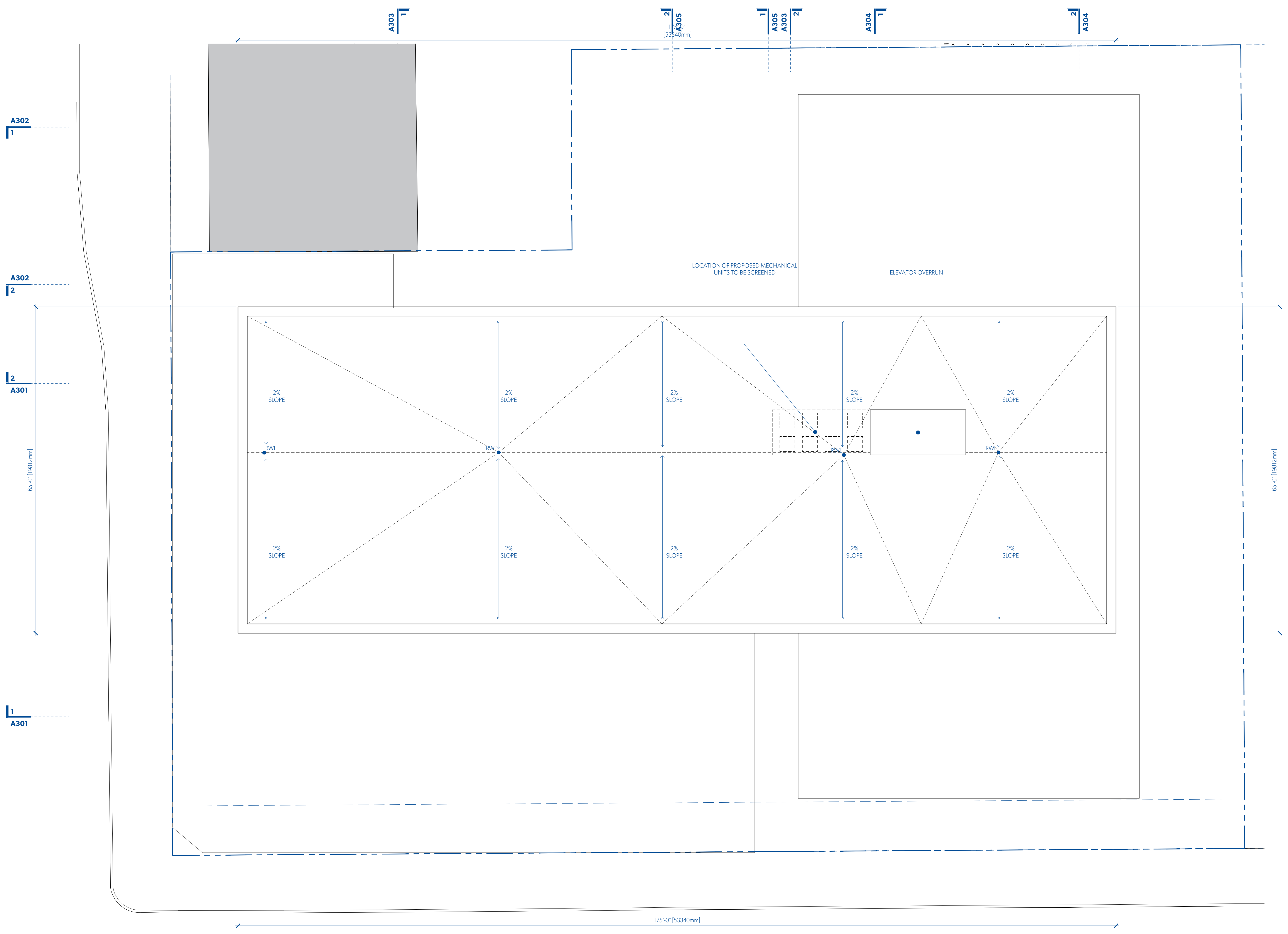
- 2019-10-30 REVISED FOR REZONING
- 2019-09-13 REVISED FOR REZONING
- 2019-05-15 ISSUED FOR REZONING

DATE REVISION DESCRIPTION

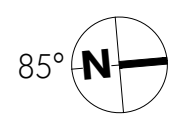
PARKWAY
 1050 PANDORA AVE + 1518 COOK STREET
 VICTORIA, BC
 2018-001

A106

LEVEL 6 PLAN



MICHAEL GREEN ARCHITECTURE
1535 W 3RD AVENUE, VANCOUVER BC
CANADA V6J 1J8



DATE	REVISION	DESCRIPTION
2019-10-30	2	REVISED FOR REZONING
2019-09-13	1	REVISED FOR REZONING
2019-05-15	0	ISSUED FOR REZONING

PARKWAY


1050 PANDORA AVE + 1518 COOK STREET
VICTORIA, BC
2018-001

1 **ROOF PLAN**
A107 1:100

A107
ROOF PLAN



1 SOUTH ELEVATION
A201 1:150



2 EAST ELEVATION
A201 1:150

MATERIALITY



PEARL COLOURED, CERACLAD PANEL WITH A CONTEMPORARY SMOOTH FINISH.



TRANSPARENT GLAZING WITH DARK GREY FRAMES.



EXISTING WHITE GLAZED BRICK



EXISTING ORNAMENTAL DETAILING RESTORED TO HERITAGE COLOUR PALETTE



JULIET BALCONIES WITH CLEAR GLASS ON LIVING SPACE WINDOWS FACING FRANKLIN GREEN PARK & HARRIS GREEN PARK

MICHAEL GREEN ARCHITECTURE
1535 W 3RD AVENUE, VANCOUVER BC
CANADA V6J 1J8

2019-10-30	2	REVISED FOR REZONING
2019-09-13	1	REVISED FOR REZONING
2019-05-15	0	ISSUED FOR REZONING

DATE REVISION DESCRIPTION

PARKWAY

1050 PANDORA AVE + 1518 COOK STREET
VICTORIA, BC
2018-001

MATERIALITY



PEARL COLOURED, CERACLAD PANEL WITH A CONTEMPORARY SMOOTH FINISH.



TRANSPARENT GLAZING WITH DARK GREY FRAMES.



EXISTING WHITE GLAZED BRICK



EXISTING ORNAMENTAL DETAILING RESTORED TO HERITAGE COLOUR PALETTE



JULIET BALCONIES WITH CLEAR GLASS ON LIVING SPACE WINDOWS FACING FRANKLIN GREEN PARK & HARRIS GREEN PARK

MICHAEL GREEN ARCHITECTURE
1535 W 3RD AVENUE, VANCOUVER BC
CANADA V6J 1J8

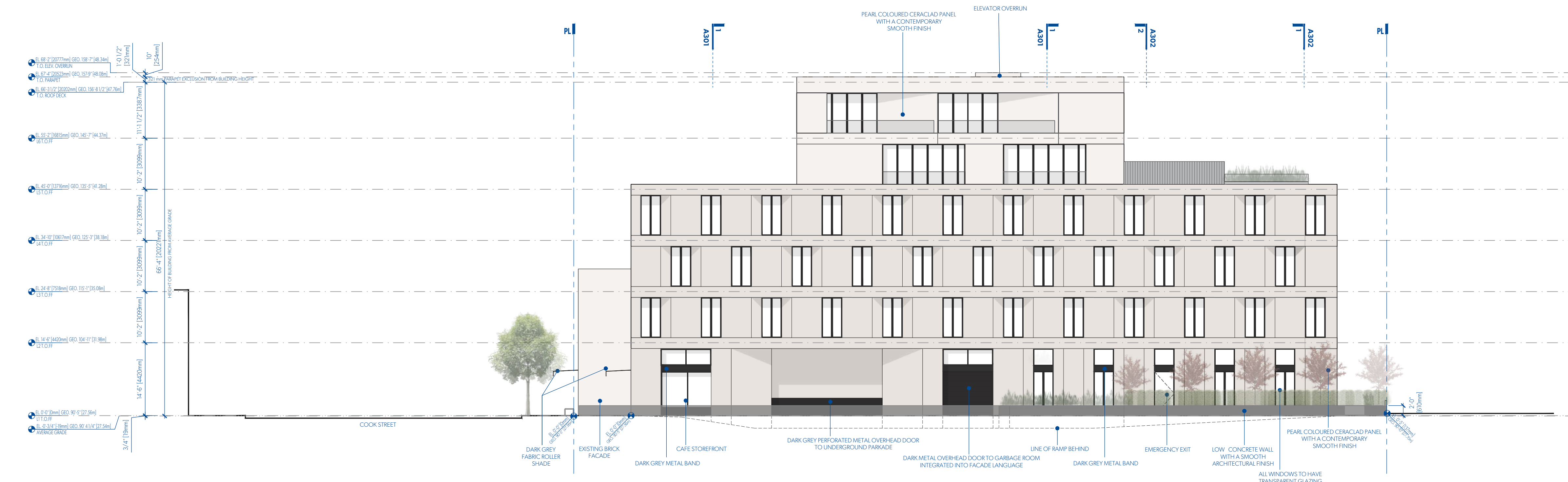
DATE	REVISION	DESCRIPTION
2019-10-30	2	REVISED FOR REZONING
2019-09-13	1	REVISED FOR REZONING
2019-05-15	0	ISSUED FOR REZONING

PARKWAY

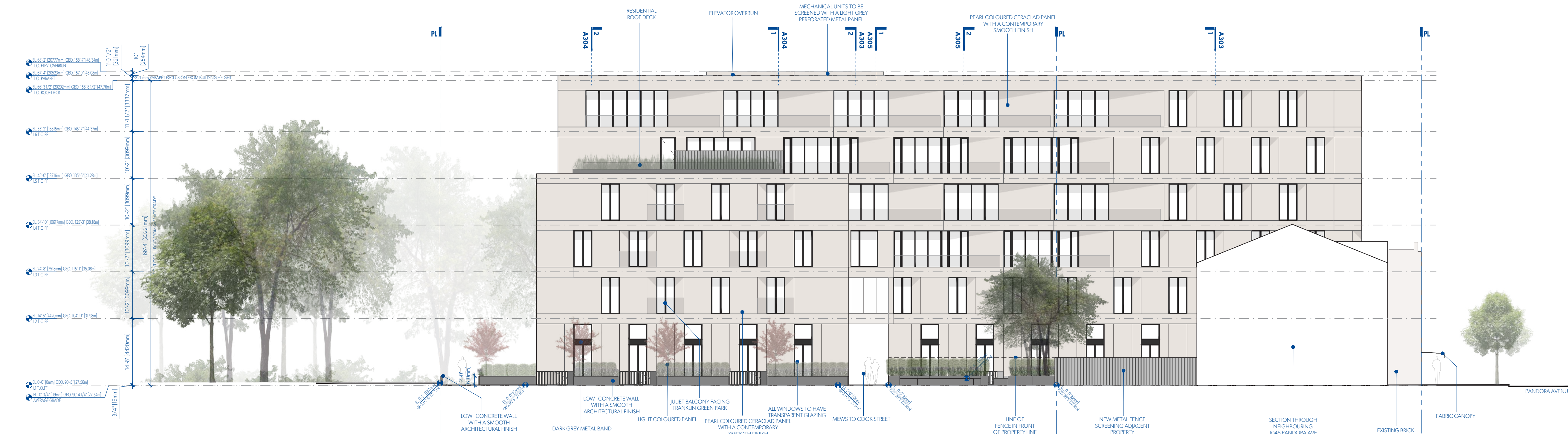
1050 PANDORA AVE + 1518 COOK STREET
VICTORIA, BC
2018-001

A202

ELEVATIONS



1 NORTH ELEVATION THROUGH PUBLIC WALKWAY
A202 1:150



2 WEST ELEVATION
A202 1:150



1 **COOK ST ORIGINAL ELEVATION STUDY**
A203 1:100



2 **COOK ST PROPOSED ELEVATION STUDY**
A203 1:100



3 **PANDORA AVE ORIGINAL ELEVATION STUDY**
A203 1:100



4 **PANDORA AVE PROPOSED ELEVATION STUDY**
A203 1:100

MATERIALITY



PEARL COLOURED, CERACLAD PANEL WITH A CONTEMPORARY SMOOTH FINISH.



TRANSPARENT GLAZING WITH DARK GREY FRAMES.



EXISTING WHITE GLAZED BRICK



EXISTING ORNAMENTAL DETAILING RESTORED TO HERITAGE COLOUR PALETTE



JULIET BALCONIES WITH CLEAR GLASS ON LIVING SPACE WINDOWS FACING FRANKLIN GREEN PARK & HARRIS GREEN PARK

MICHAEL GREEN ARCHITECTURE
1535 W 3RD AVENUE, VANCOUVER BC
CANADA V6J 1J8

2019-10-30	2	REVISED FOR REZONING
2019-09-13	1	REVISED FOR REZONING
2019-05-15	0	ISSUED FOR REZONING

DATE REVISION DESCRIPTION

PARKWAY

1050 PANDORA AVE + 1518 COOK STREET
VICTORIA, BC
2018-001

MATERIALITY



PEARL COLOURED, CERACLAD PANEL WITH A CONTEMPORARY SMOOTH FINISH.



TRANSPARENT GLAZING WITH DARK GREY FRAMES.



EXISTING WHITE GLAZED BRICK



EXISTING ORNAMENTAL DETAILING RESTORED TO HERITAGE COLOUR PALETTE



JULIET BALCONIES WITH CLEAR GLASS ON LIVING SPACE WINDOWS FACING FRANKLIN GREEN PARK & HARRIS GREEN PARK

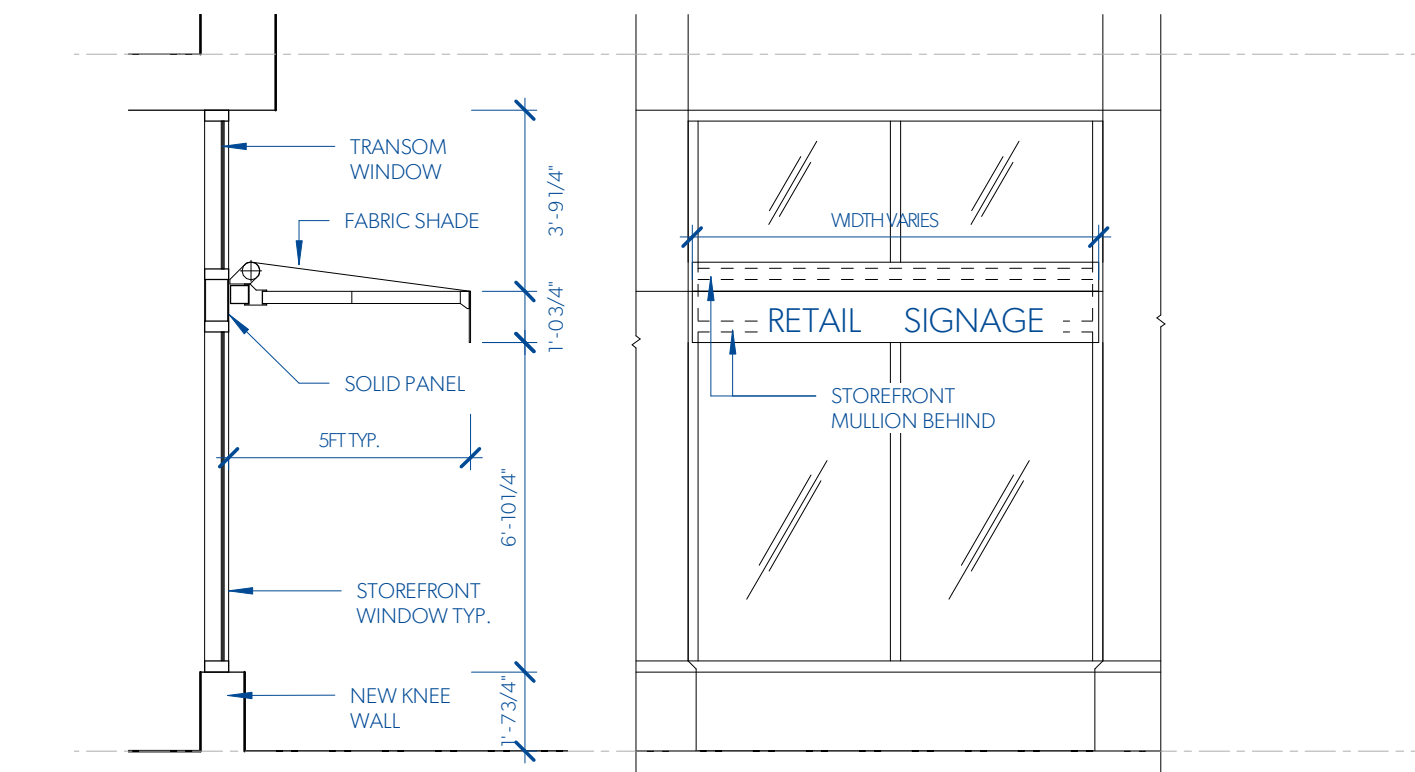
MICHAEL GREEN ARCHITECTURE
 1535 W 3RD AVENUE, VANCOUVER BC
 CANADA V6J 1J8

2019-10-30	2	REVISED FOR REZONING
2019-09-13	1	REVISED FOR REZONING
2019-05-15	0	ISSUED FOR REZONING

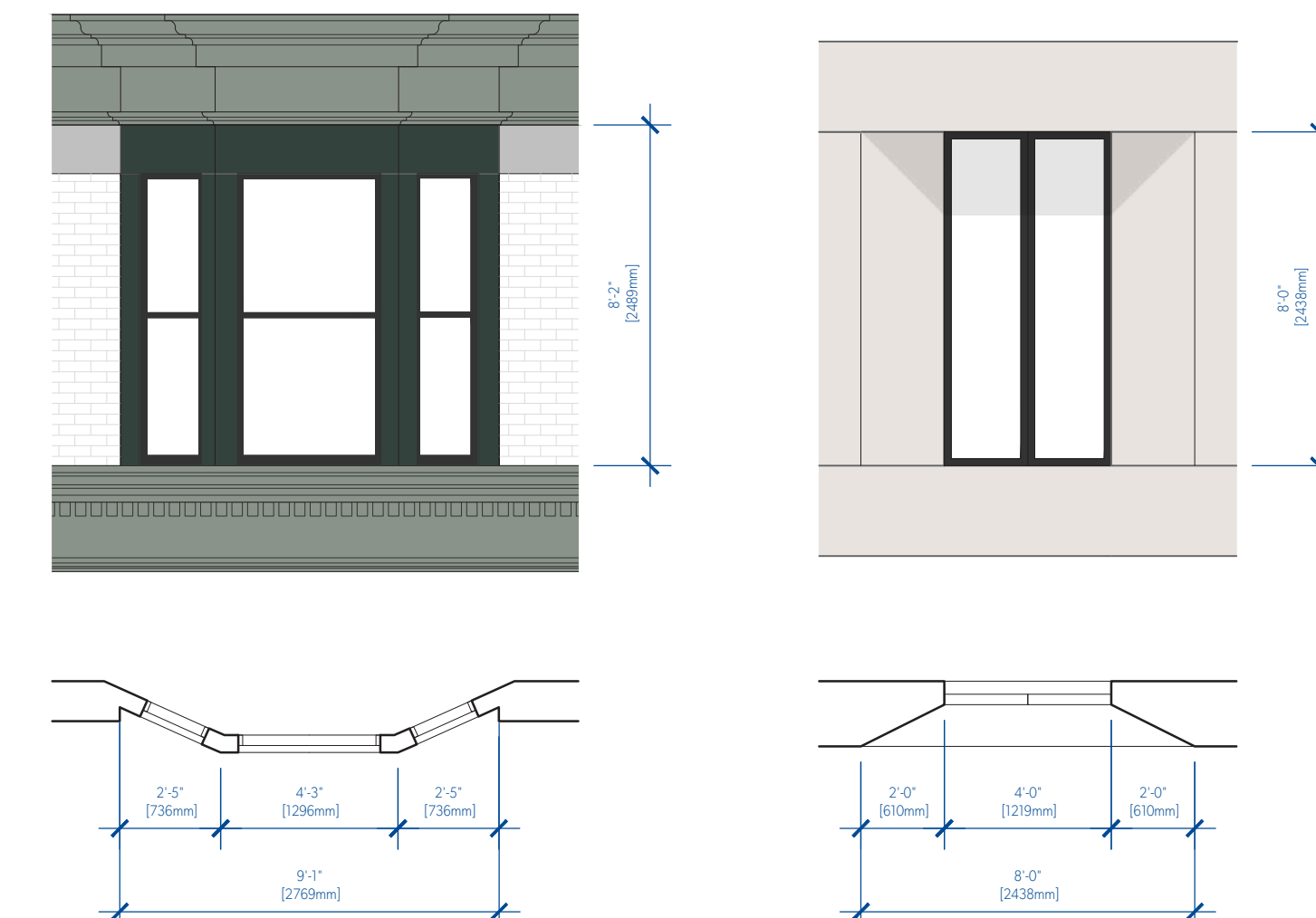
DATE REVISION DESCRIPTION

PARKWAY

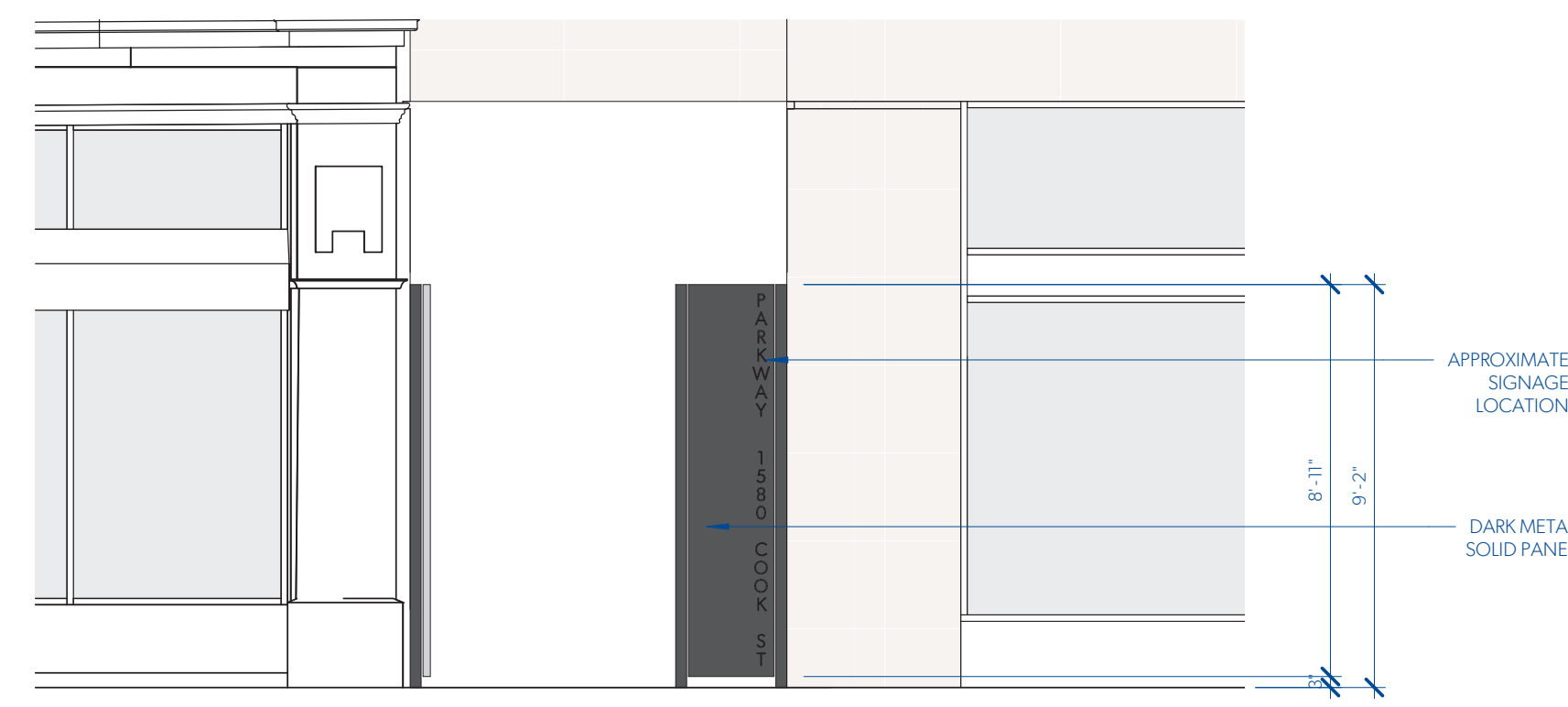
1050 PANDORA AVE + 1518 COOK STREET
 VICTORIA, BC
 2018-001



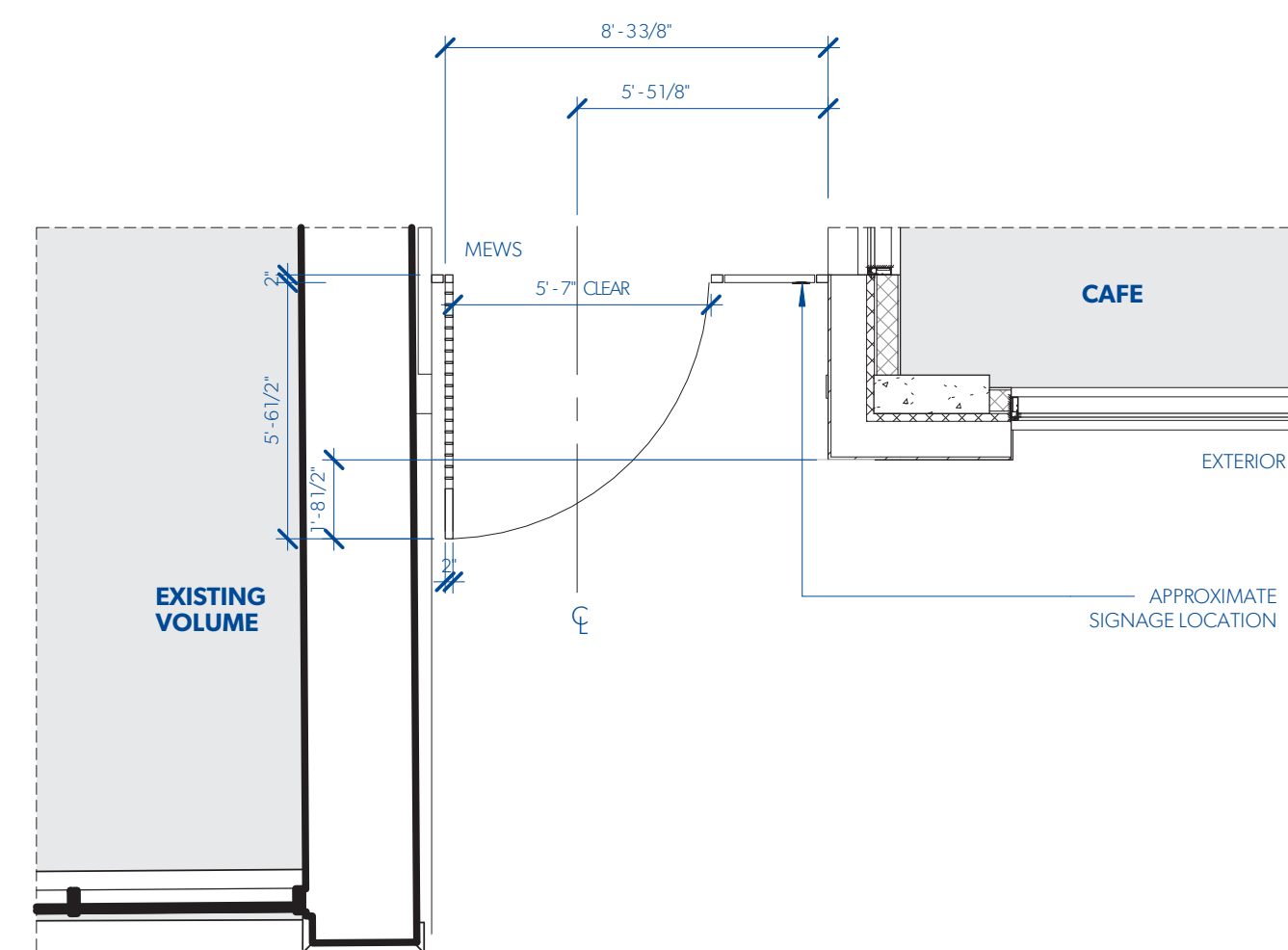
5 CANOPY & SIGNAGE STUDY
 A204 1:50



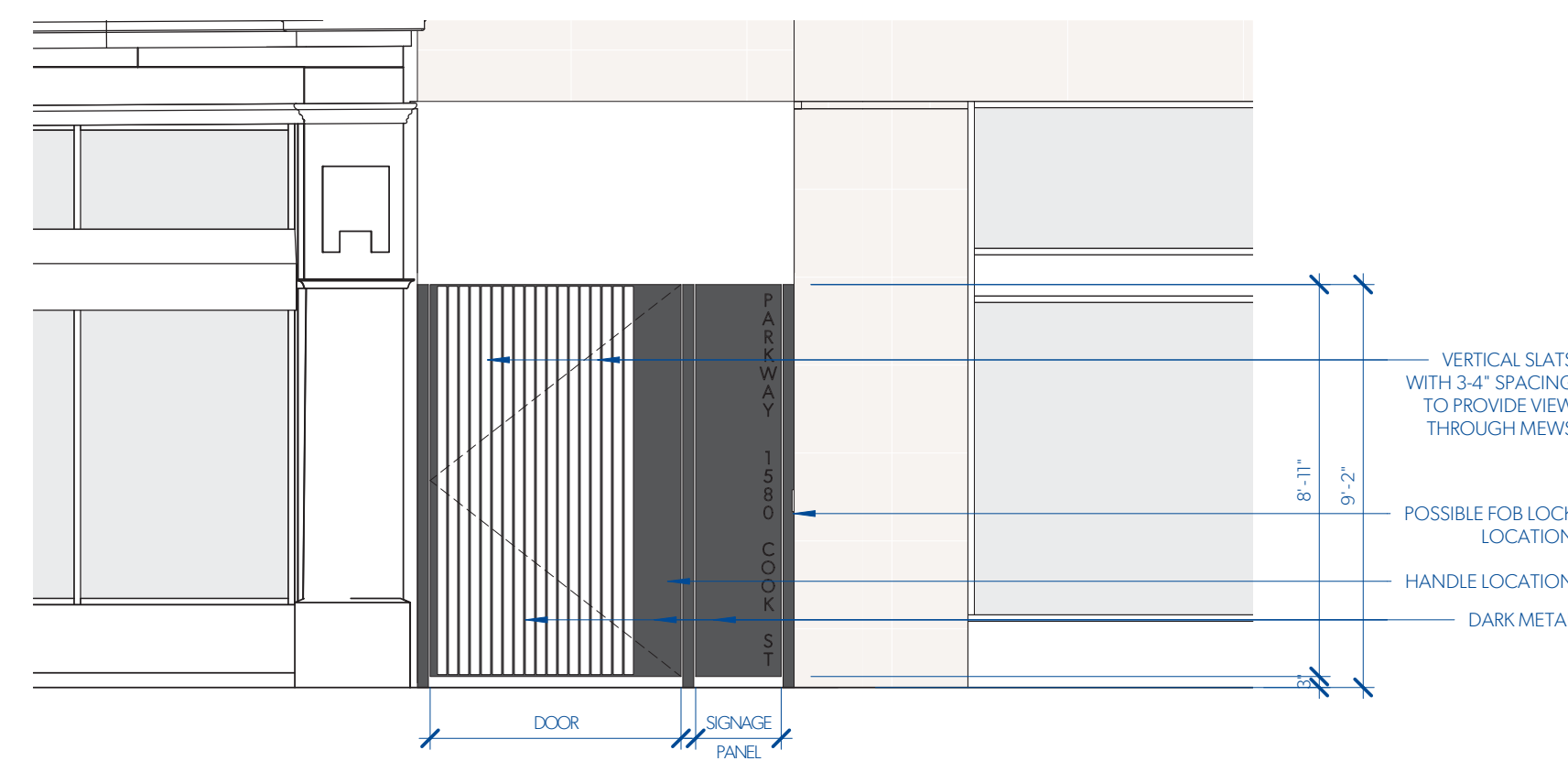
6 WINDOW PROPORTION STUDY
 A204 1:50



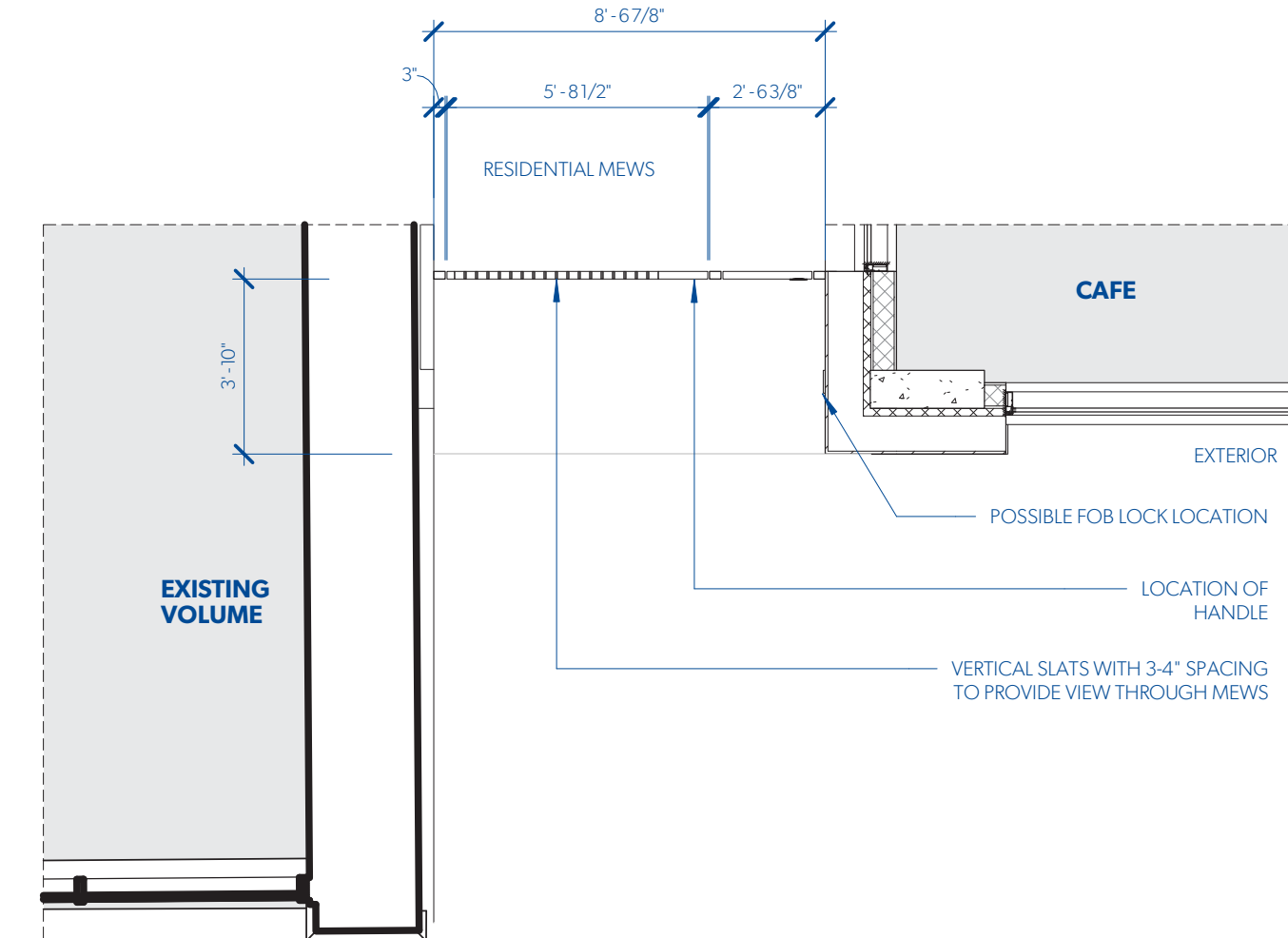
2 ENTRY GATE (OPEN) - ELEVATION
 A204 1:50



4 ENTRY GATE (OPEN) - PLAN
 A204 1:50



1 ENTRY GATE (CLOSED) - ELEVATION
 A204 1:50



3 ENTRY GATE (CLOSED) - PLAN
 A204 1:50



1 PANDORA AVENUE STREETSCAPE
A251 NTS



2 COOK STREET STREETSCAPE
A251 NTS

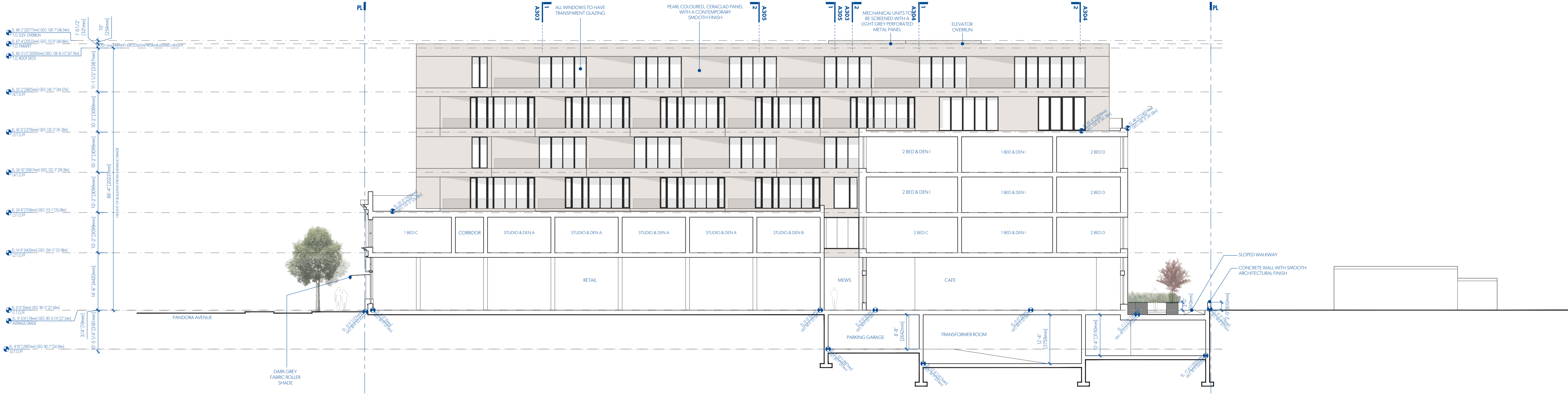
MICHAEL GREEN ARCHITECTURE
1535 W 3RD AVENUE, VANCOUVER BC
CANADA V6J 1J8

2019-10-30	2	REVISED FOR REZONING
2019-09-13	1	REVISED FOR REZONING
2019-05-15	0	ISSUED FOR REZONING

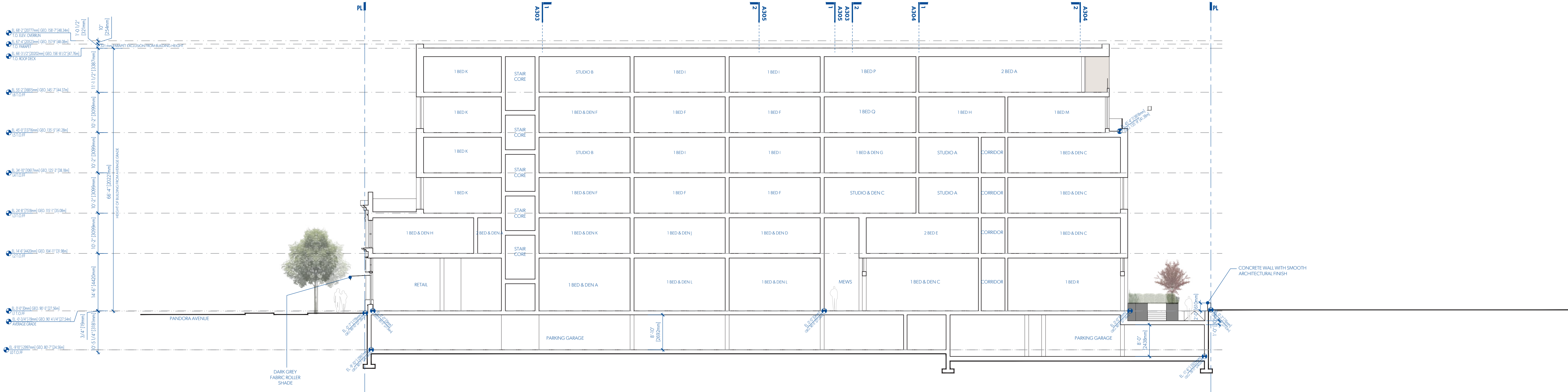
DATE REVISION DESCRIPTION

PARKWAY

1050 PANDORA AVE + 1518 COOK STREET
VICTORIA, BC
2018-001



1 SECTION LOOKING WEST THROUGH EXISTING BUILDING & NEW 4 STOREY VOLUME
A301 1:150



2 SECTION LOOKING WEST THROUGH NEW 6 STOREY VOLUME
A301 1:150

MATERIALITY



PEARL COLOURED, CERACLAD PANEL WITH A CONTEMPORARY SMOOTH FINISH.



TRANSPARENT GLAZING WITH DARK GREY FRAMES.



EXISTING WHITE GLAZED BRICK



EXISTING ORNAMENTAL DETAILING RESTORED TO HERITAGE COLOUR PALETTE



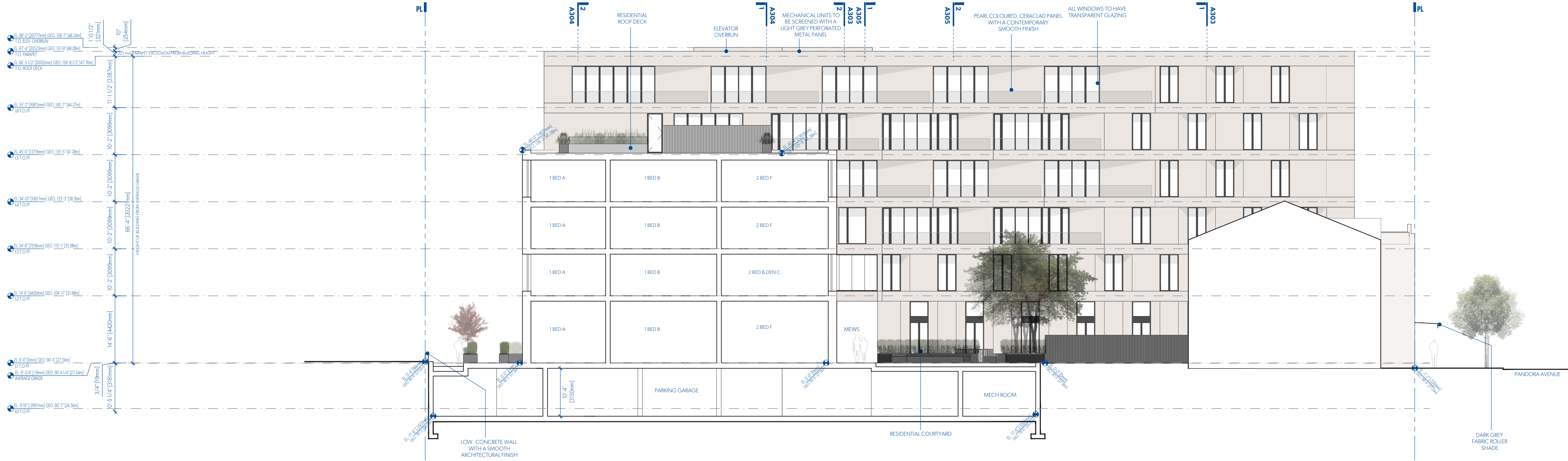
JULIET BALCONIES WITH CLEAR GLASS ON LIVING SPACE WINDOWS FACING FRANKLIN GREEN PARK & HARRIS GREEN PARK

MICHAEL GREEN ARCHITECTURE
1535 W 3RD AVENUE, VANCOUVER BC
CANADA V6J 1J8

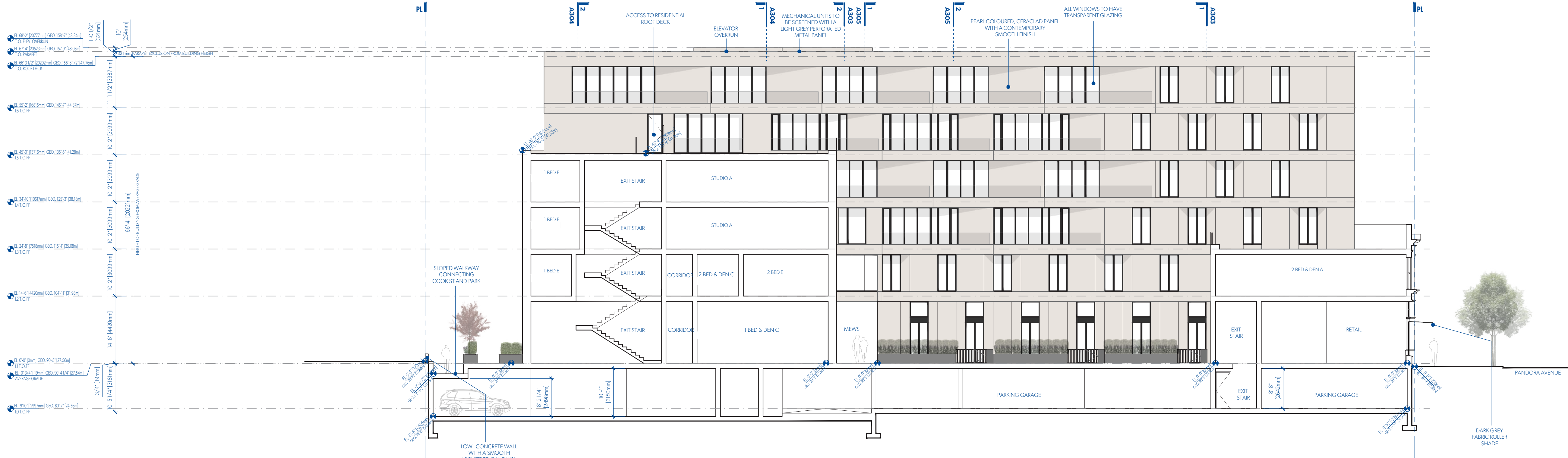
DATE	REVISION	DESCRIPTION
2019-10-30	2	REVISED FOR REZONING
2019-09-13	1	REVISED FOR REZONING
2019-05-15	0	ISSUED FOR REZONING

PARKWAY

1050 PANDORA AVE + 1518 COOK STREET
VICTORIA, BC
2018-001



1 SECTION LOOKING EAST THROUGH NEW 4 STOREY VOLUME
A302 1:150



2 SECTION LOOKING EAST THROUGH NEW 4 STOREY VOLUME & EXISTING BUILDING
A302 1:150

MATERIALITY



PEARL COLOURED, CERACLAD PANEL WITH A CONTEMPORARY SMOOTH FINISH.



TRANSPARENT GLAZING WITH DARK GREY FRAMES.



EXISTING WHITE GLAZED BRICK



EXISTING ORNAMENTAL DETAILING RESTORED TO HERITAGE COLOUR PALETTE



JULIET BALCONIES WITH CLEAR GLASS ON LIVING SPACE WINDOWS FACING FRANKLIN GREEN PARK & HARRIS GREEN PARK

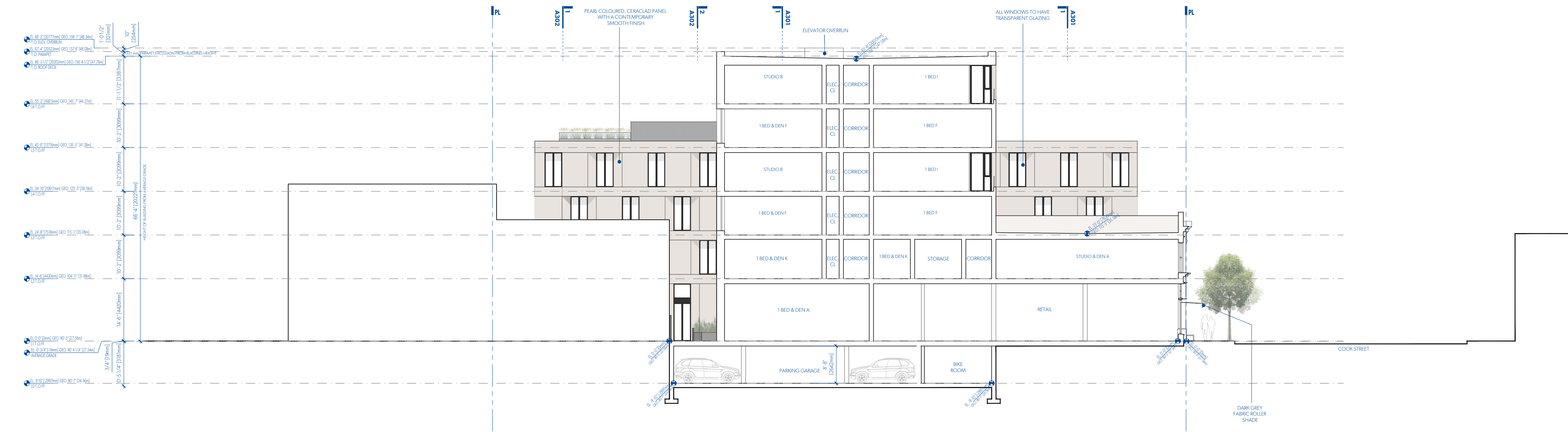
MICHAEL GREEN ARCHITECTURE
1535 W 3RD AVENUE, VANCOUVER BC
CANADA V6J 1J8

2019-10-30	2	REVISED FOR REZONING
2019-09-13	1	REVISED FOR REZONING
2019-05-15	0	ISSUED FOR REZONING

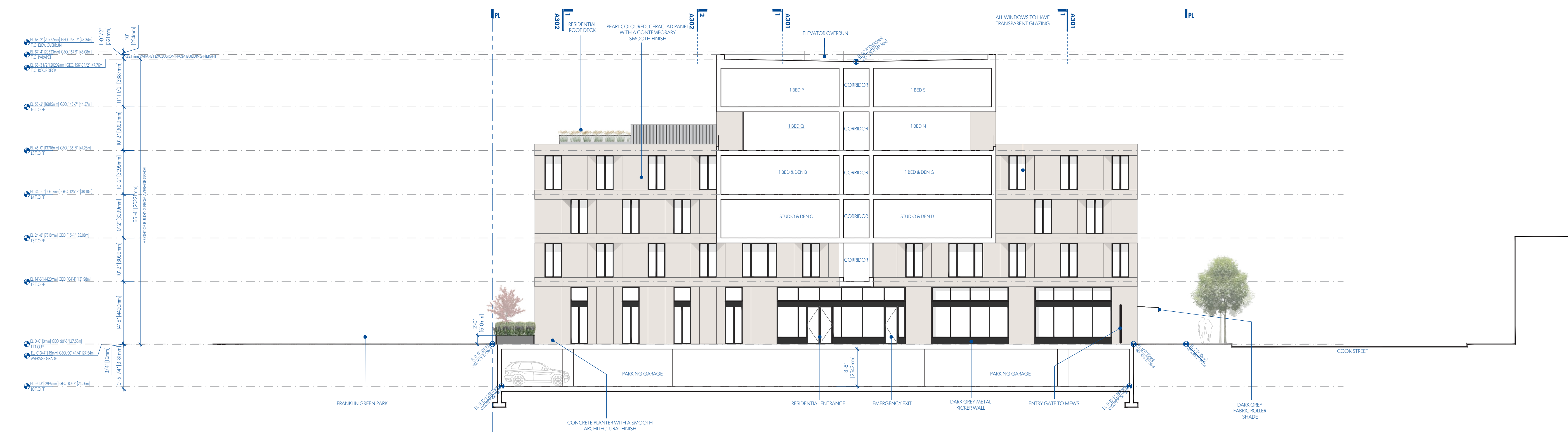
DATE REVISION DESCRIPTION

PARKWAY

1050 PANDORA AVE + 1518 COOK STREET
VICTORIA, BC
2018-001



1 SECTION LOOKING NORTH THROUGH EXISTING BUILDING & NEW 6 STOREY VOLUME
A303 1:150



2 SECTION LOOKING NORTH THROUGH NEW 6 STOREY VOLUME
A303 1:150

MATERIALITY



PEARL COLOURED, CERACLAD PANEL WITH A CONTEMPORARY SMOOTH FINISH.



TRANSPARENT GLAZING WITH DARK GREY FRAMES.



EXISTING WHITE GLAZED BRICK



EXISTING ORNAMENTAL DETAILING RESTORED TO HERITAGE COLOUR PALETTE



JULIET BALCONIES WITH CLEAR GLASS ON LIVING SPACE WINDOWS FACING FRANKLIN GREEN PARK & HARRIS GREEN PARK

MICHAEL GREEN ARCHITECTURE
1535 W 3RD AVENUE, VANCOUVER BC
CANADA V6J 1J8

2019-10-30	2	REVISED FOR REZONING
2019-09-13	1	REVISED FOR REZONING
2019-05-15	0	ISSUED FOR REZONING

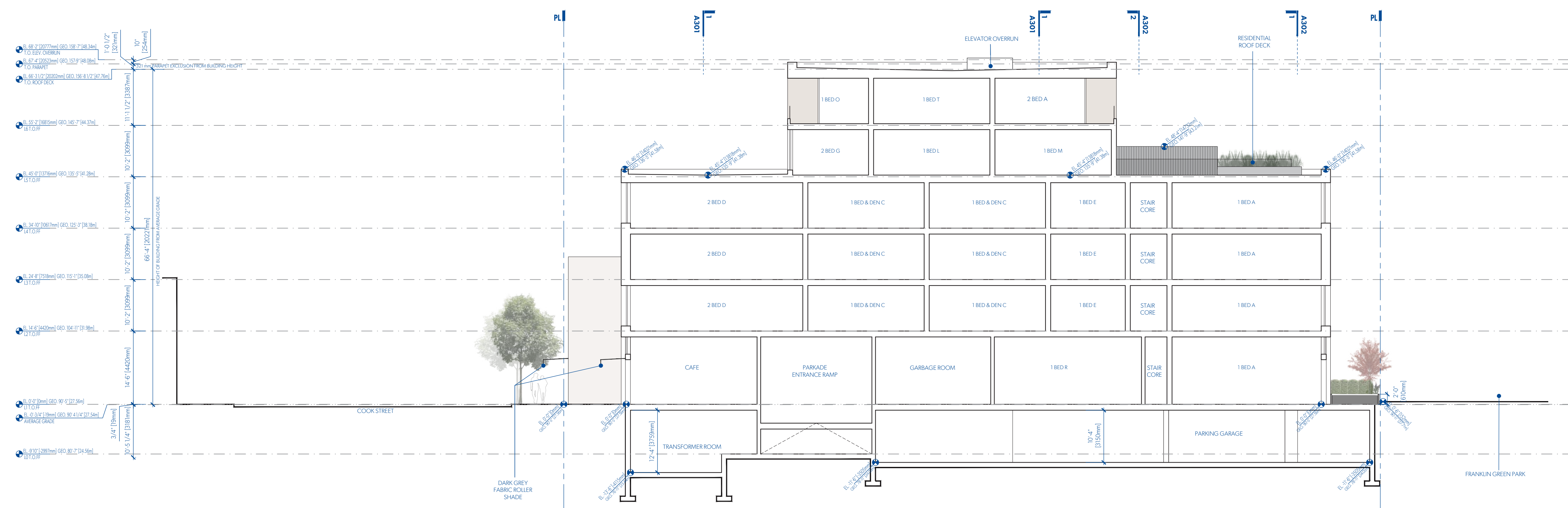
DATE REVISION DESCRIPTION

PARKWAY

1050 PANDORA AVE + 1518 COOK STREET
VICTORIA, BC
2018-001



1 SECTION LOOKING NORTH THROUGH NEW 4 & 6 STOREY VOLUME
A304 1:150



2 SECTION LOOKING SOUTH THROUGH NEW 4 & 6 STOREY VOLUME
A304 1:150

MATERIALITY



PEARL COLOURED, CERACLAD PANEL WITH A CONTEMPORARY SMOOTH FINISH.



TRANSPARENT GLAZING WITH DARK GREY FRAMES.



EXISTING WHITE GLAZED BRICK



EXISTING ORNAMENTAL DETAILING RESTORED TO HERITAGE COLOUR PALETTE



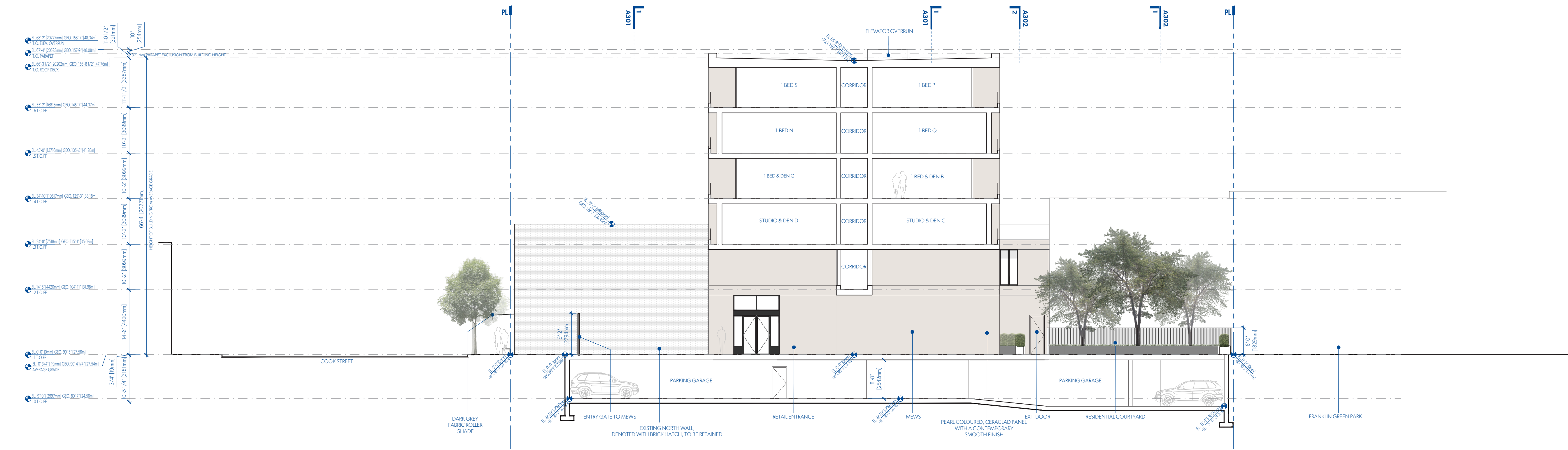
JULIET BALCONIES WITH CLEAR GLASS ON LIVING SPACE WINDOWS FACING FRANKLIN GREEN PARK & HARRIS GREEN PARK

MICHAEL GREEN ARCHITECTURE
1535 W 3RD AVENUE, VANCOUVER BC
CANADA V6J 1J8

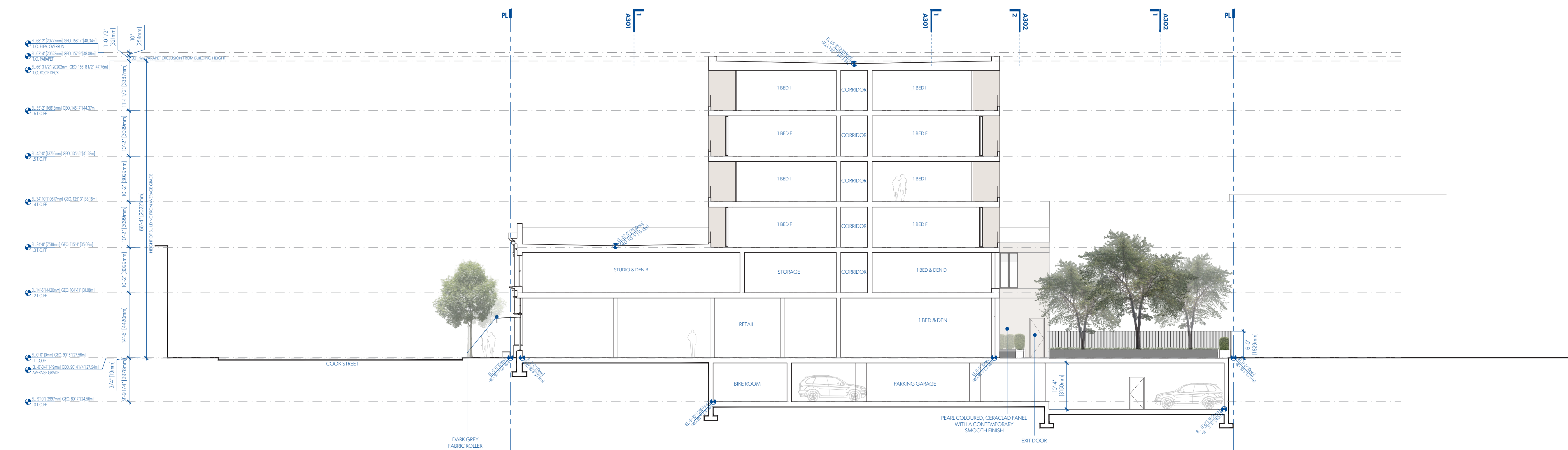
DATE	REVISION	DESCRIPTION
2019-10-30	2	REVISED FOR REZONING
2019-09-13	1	REVISED FOR REZONING
2019-05-15	0	ISSUED FOR REZONING

PARKWAY

1050 PANDORA AVE + 1518 COOK STREET
VICTORIA, BC
2018-001




1 SECTION LOOKING SOUTH THROUGH NEW 6 STOREY VOLUME
A305 1:150



2 SECTION LOOKING SOUTH THROUGH EXISTING BUILDING NEW 6 STOREY VOLUME
A305 1:150

MATERIALITY



PEARL COLOURED, CERACLAD PANEL WITH A CONTEMPORARY SMOOTH FINISH.



TRANSPARENT GLAZING WITH DARK GREY FRAMES.



EXISTING WHITE GLAZED BRICK



EXISTING ORNAMENTAL DETAILING RESTORED TO HERITAGE COLOUR PALETTE



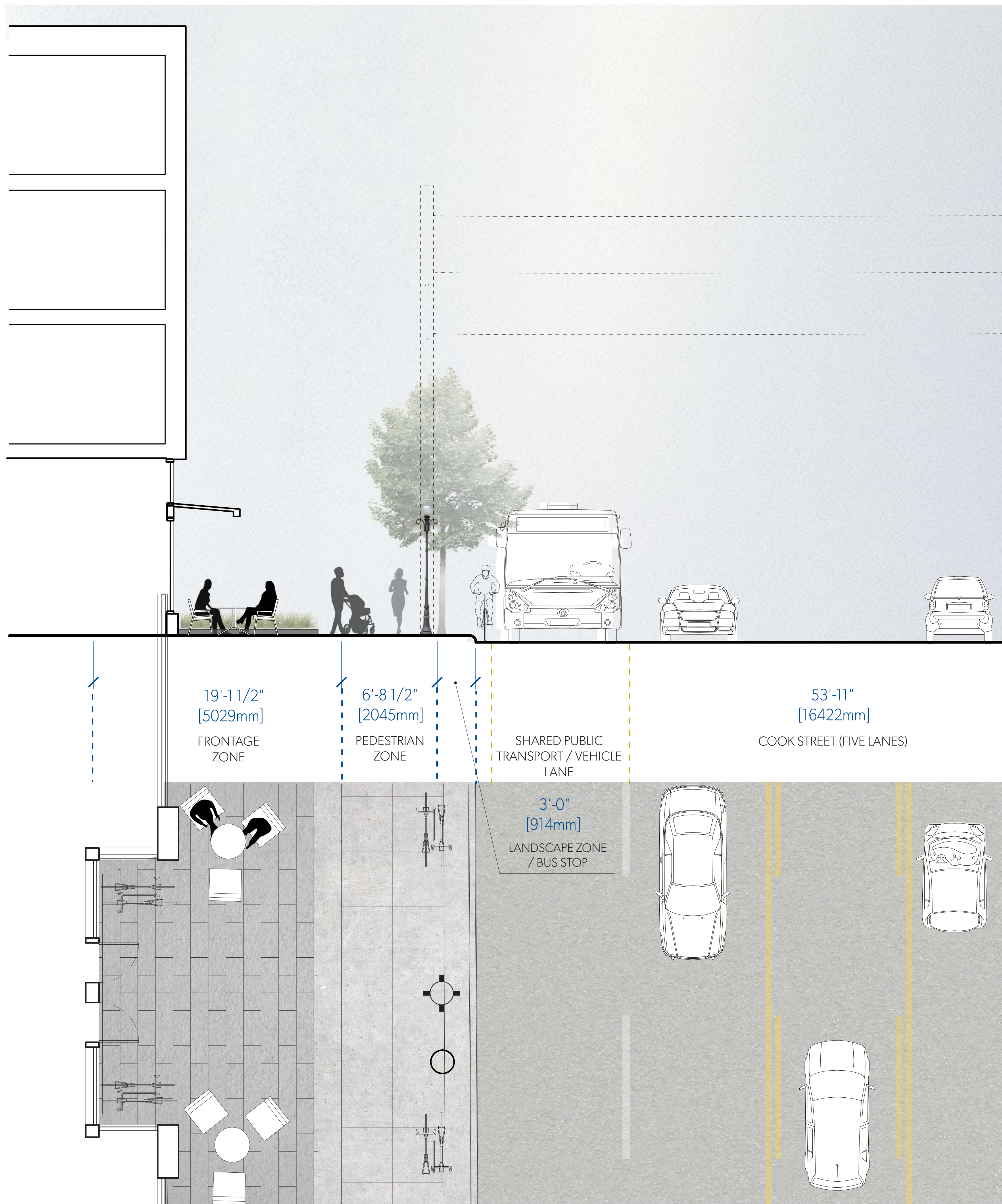
JULIET BALCONIES WITH CLEAR GLASS ON LIVING SPACE WINDOWS FACING FRANKLIN GREEN PARK & HARRIS GREEN PARK

MICHAEL GREEN ARCHITECTURE
1535 W 3RD AVENUE, VANCOUVER BC
CANADA V6J 1J8

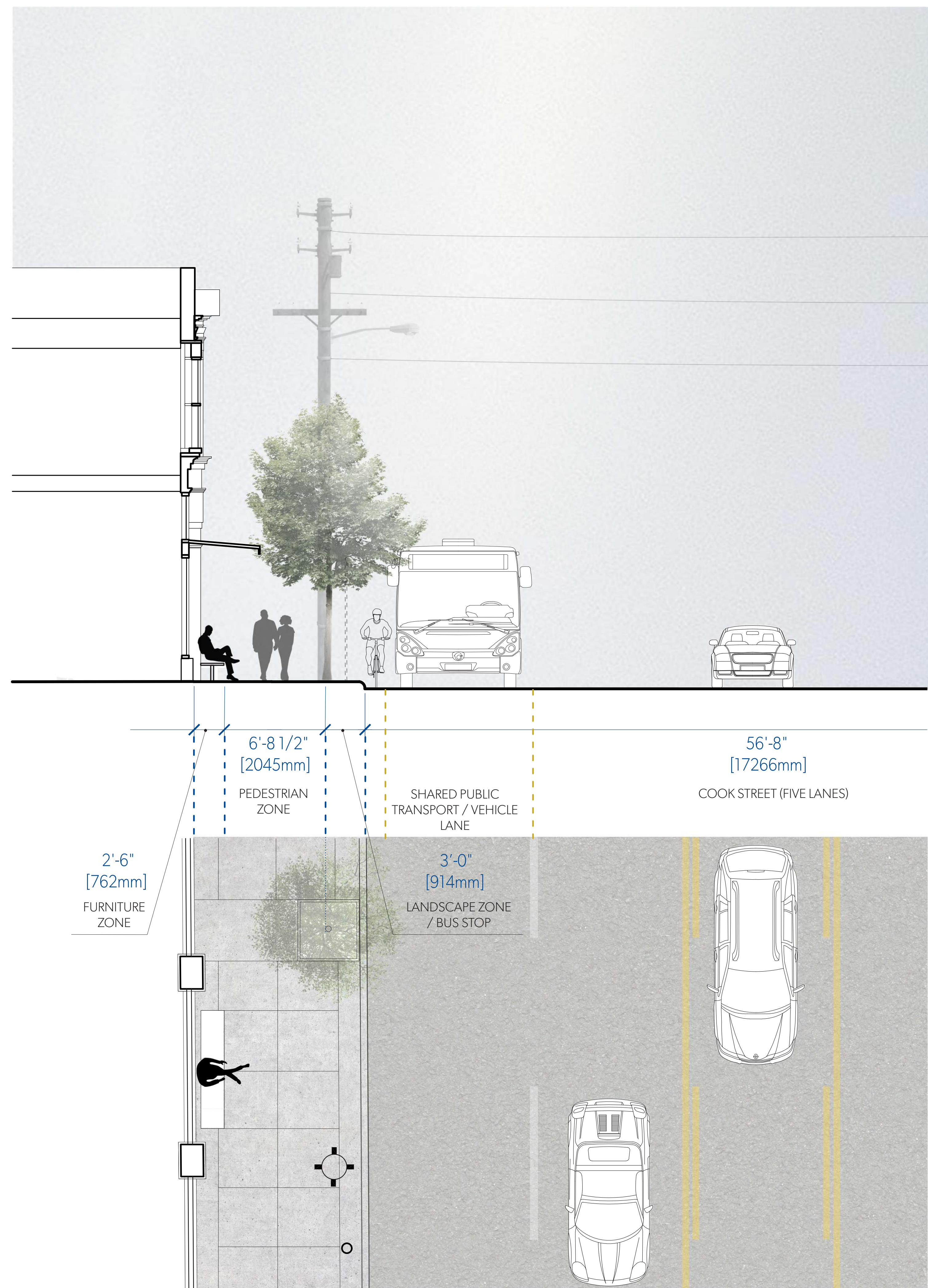
DATE	REVISION	DESCRIPTION
2019-10-30	2	REVISED FOR REZONING
2019-09-13	1	REVISED FOR REZONING
2019-05-15	0	ISSUED FOR REZONING

PARKWAY

1050 PANDORA AVE + 1518 COOK STREET
VICTORIA, BC
2018-001



1 STREETScape SECTION & PLAN THRU COMMERCIAL
A305 1:50



2 STREETScape SECTION & PLAN THRU CAFE
A308 1:50

MGA
© MGA 2018

MATERIALITY



PEARL COLOURED, CERACLAD PANEL WITH A CONTEMPORARY SMOOTH FINISH.



TRANSPARENT GLAZING WITH DARK GREY FRAMES.



EXISTING WHITE GLAZED BRICK



EXISTING ORNAMENTAL DETAILING RESTORED TO HERITAGE COLOUR PALETTE



JULIET BALCONIES WITH CLEAR GLASS ON LIVING SPACE WINDOWS FACING FRANKLIN GREEN PARK & HARRIS GREEN PARK

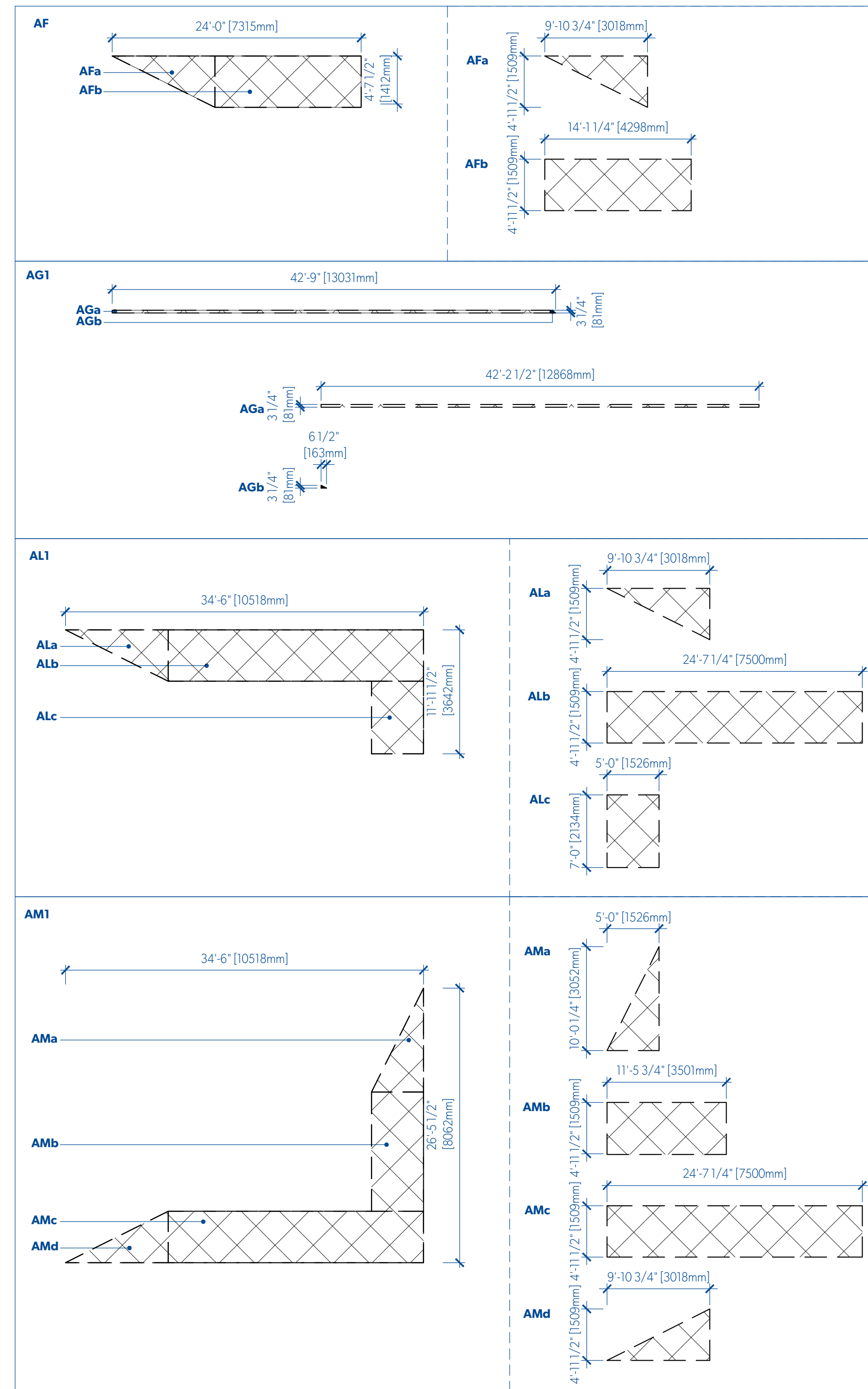
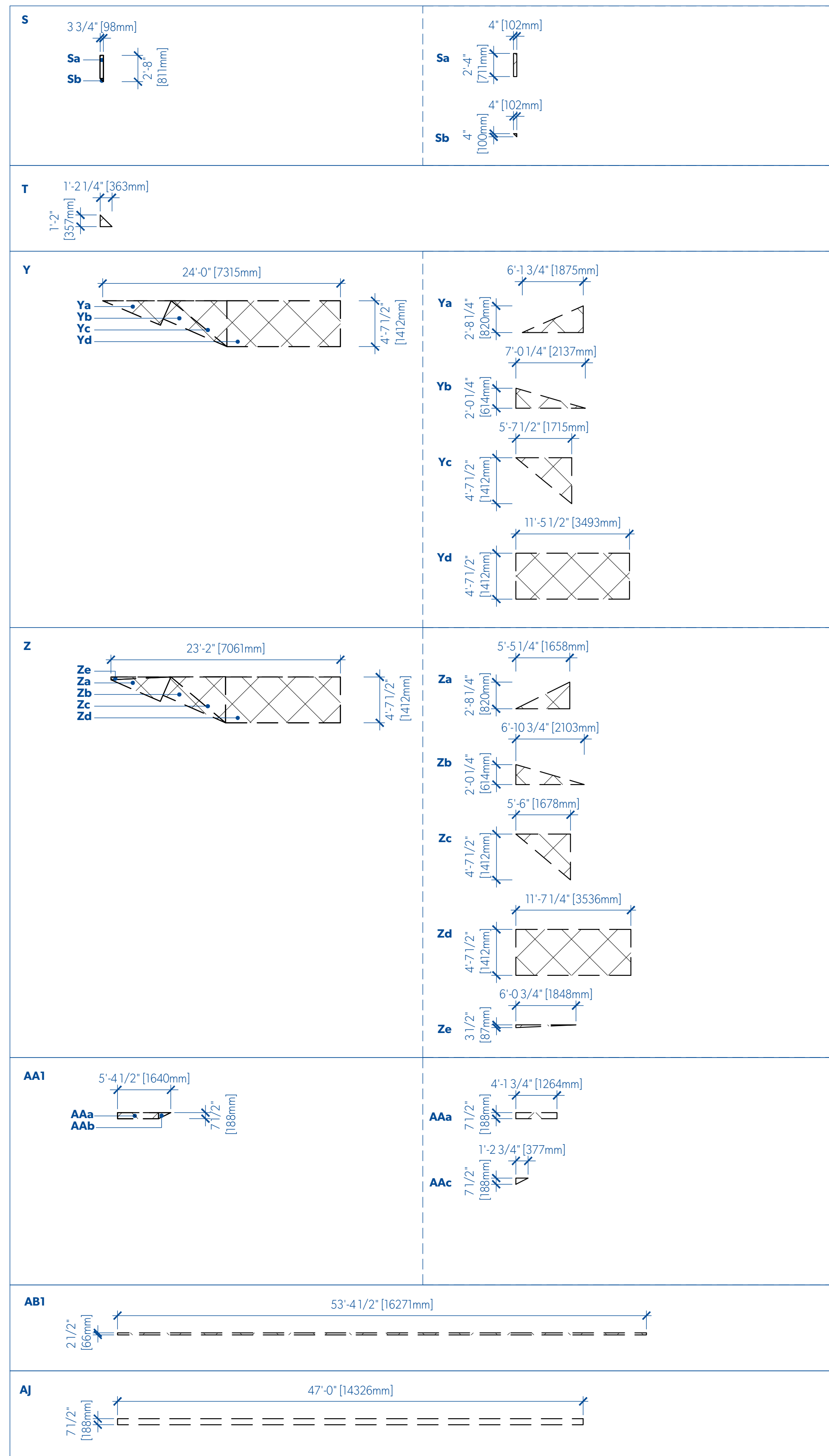
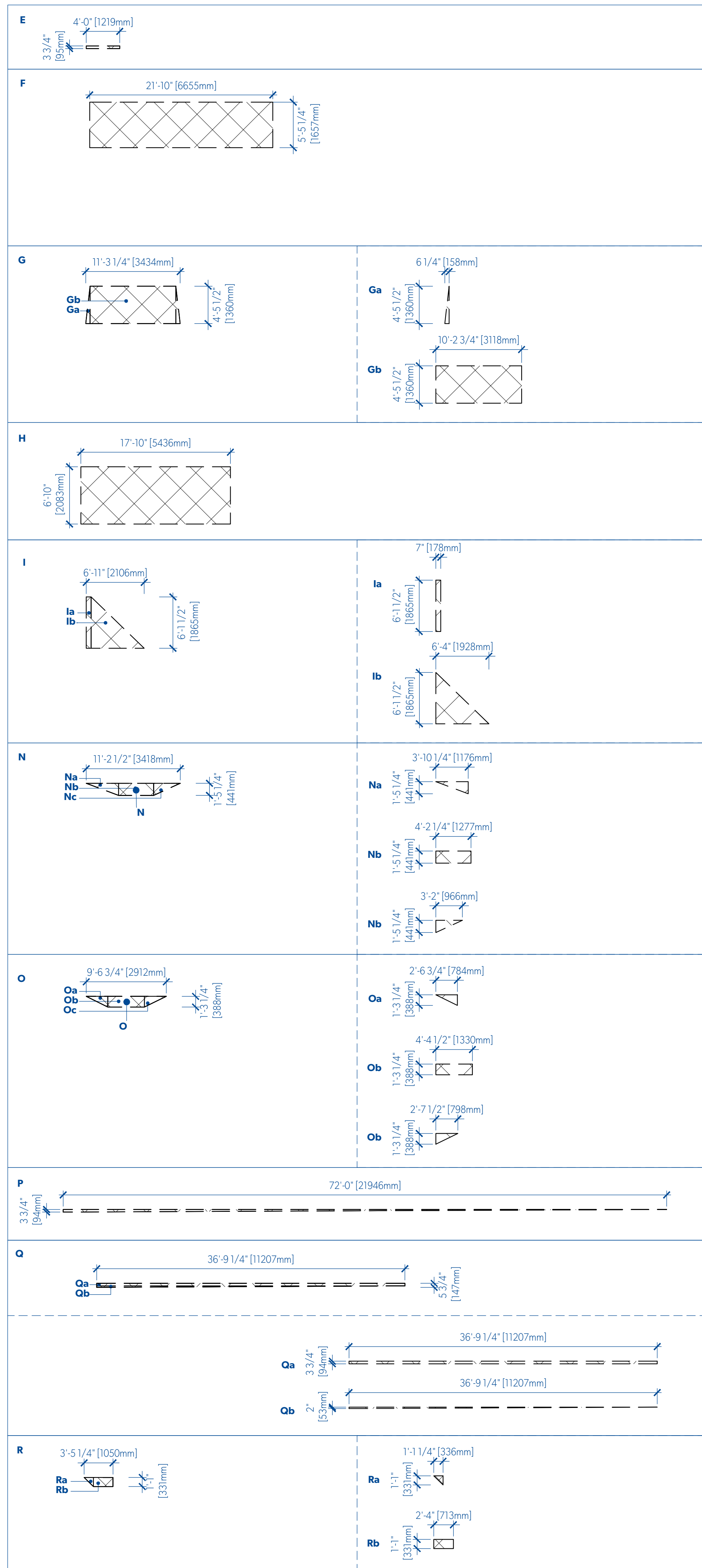
MICHAEL GREEN ARCHITECTURE
1535 W 3RD AVENUE, VANCOUVER BC
CANADA V6J 1J8

DATE	REVISION	DESCRIPTION
2019-10-30	2	REVISED FOR REZONING
2019-09-13	1	REVISED FOR REZONING
2019-05-15	0	ISSUED FOR REZONING

PARKWAY

1050 PANDORA AVE + 1518 COOK STREET
VICTORIA, BC
2018-001

A308
STREETScape CROSS SECTIONS

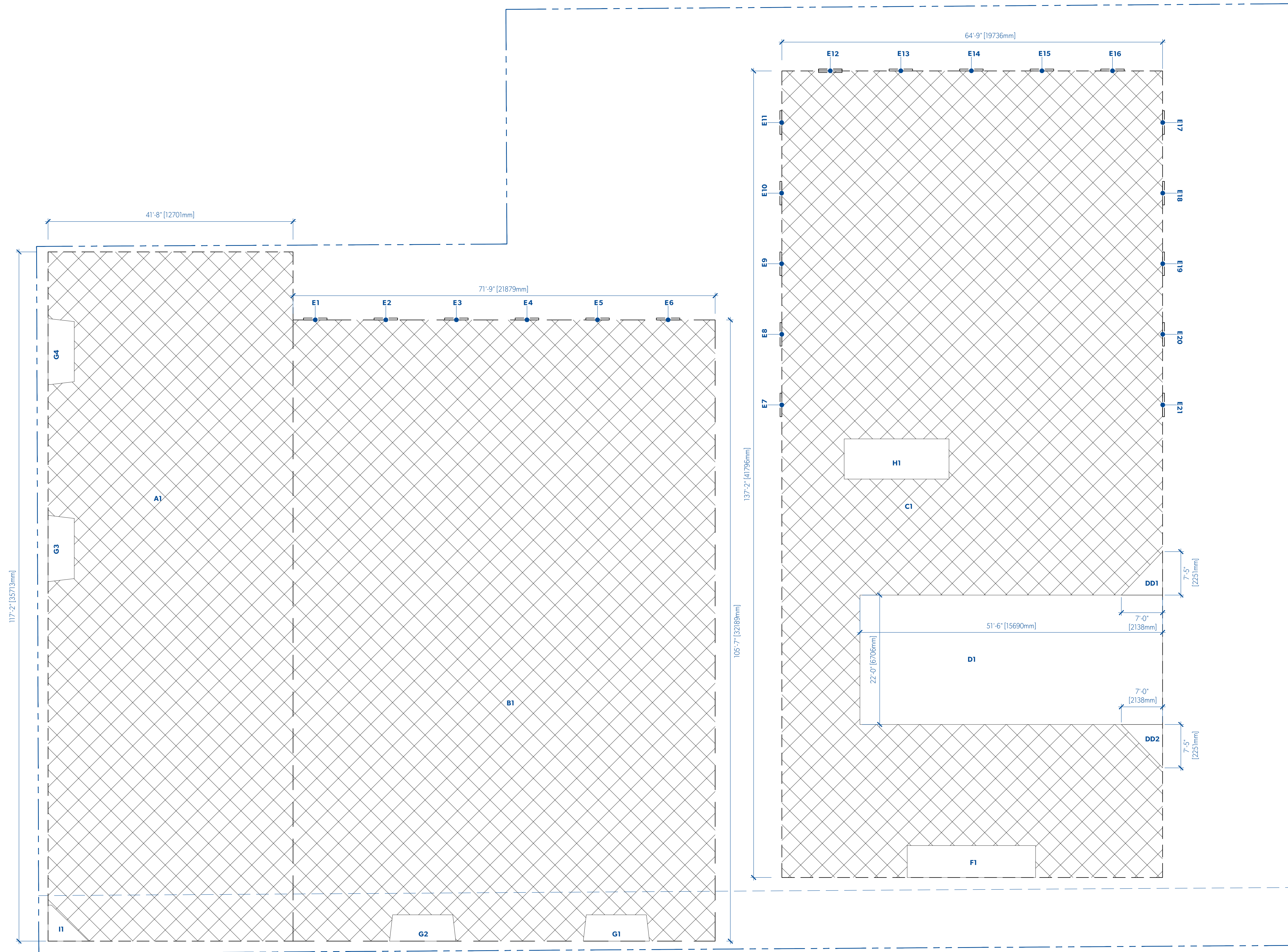


MICHAEL GREEN ARCHITECTURE
1535 W 3RD AVENUE, VANCOUVER BC
CANADA V6J 1J8

DATE	REVISION	DESCRIPTION
2019-10-30	2	REVISED FOR REZONING
2019-09-13	1	REVISED FOR REZONING
2019-05-15	0	ISSUED FOR REZONING

PARKWAY

1050 PANDORA AVE + 1518 COOK STREET
VICTORIA, BC
2018-001



LEVEL 1

GROSS AREA	METRIC (M2)				
	LENGTH	WIDTH	AREA	QTY	TOTAL
A1	35.71	x	12.70	=	453.60 m2 x 1 = 453.60 m2
B1	32.19	x	21.98	=	704.26 m2 x 1 = 704.26 m2
C1	41.80	x	19.74	=	824.89 m2 x 1 = 824.89 m2
E	0.10	x	1.22	=	0.12 m2 x 21 = 2.43 m2
TOTAL GROSS AREA					1985.18 m2
AREA DEDUCTIONS					
D1	15.69	x	6.71	=	105.22 m2 x 1 = 105.22 m2
DD1	2.14	x	2.25	=	4.81 m2 x 1 = 4.81 m2
F	6.66	x	1.66	=	11.06 m2 x 1 = 11.06 m2
G	(SEE G CALCULATIONS)			=	4.45 m2 x 4 = 17.81 m2
H	5.44	x	2.08	=	11.32 m2 x 1 = 11.32 m2
I	(SEE I CALCULATIONS)			=	2.13 m2 x 1 = 2.13 m2
TOTAL DEDUCTIONS					152.36 m2
TOTAL GROSS AREA					1985.18 m2
TOTAL DEDUCTIONS					152.36 m2
TOTAL NET AREA					1832.82 m2
G CALCULATIONS					
GROSS AREA					
Ga	1.36	x	0.16	=	0.21 m2 x 1 = 0.21 m2
Gb	1.36	x	3.12	=	4.24 m2 x 1 = 4.24 m2
TOTAL NET AREA					4.45 m2
I CALCULATIONS					
GROSS AREA					
Ia	1.87	x	0.18	=	0.33 m2 x 1 = 0.33 m2
Ib	1.87	x	1.93	=	3.60 m2 x 0.5 = 1.80 m2
TOTAL NET AREA					2.13 m2



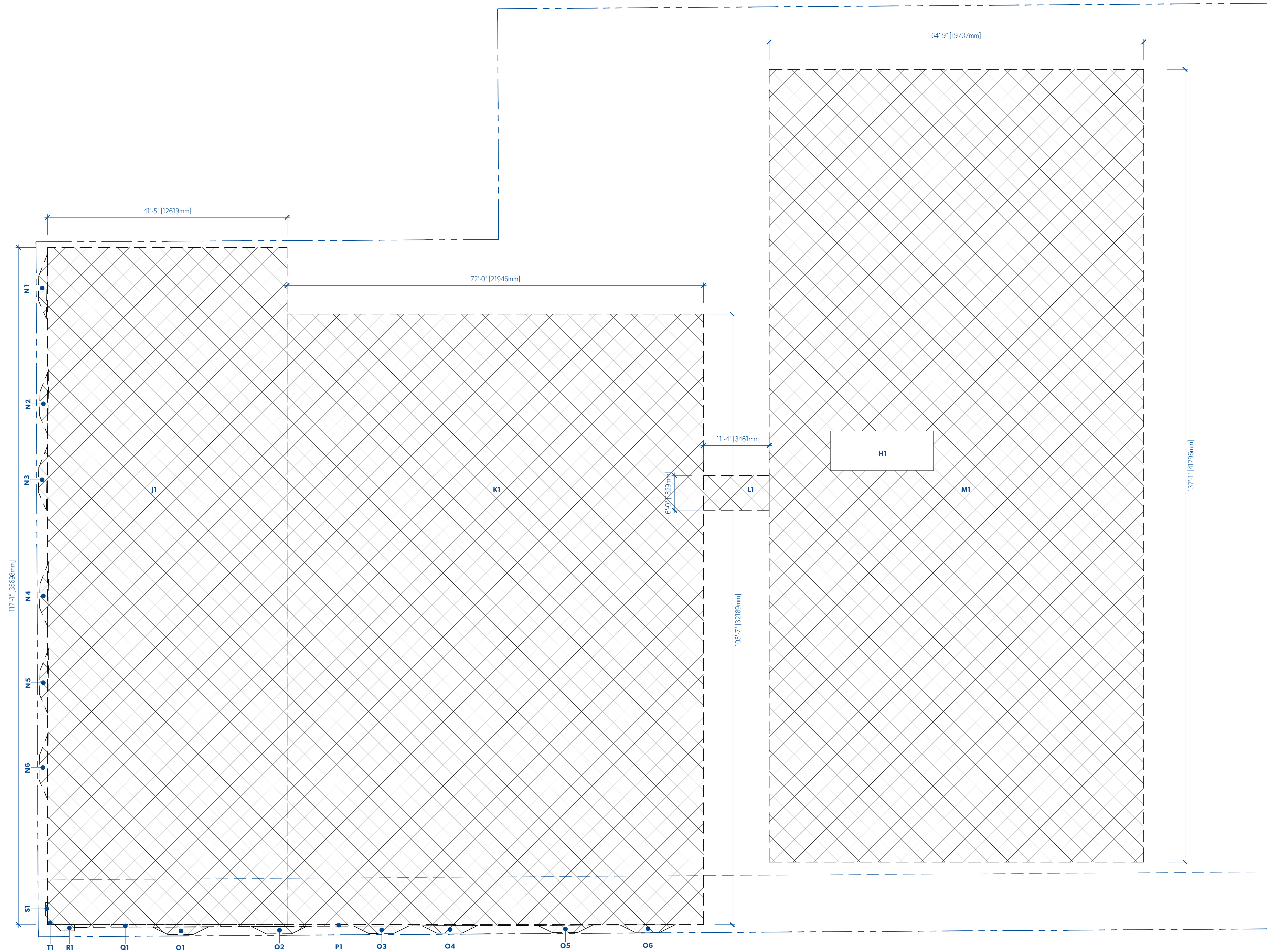
- 2019-10-30 REVISED FOR REZONING
- 2019-09-13 REVISED FOR REZONING
- 2019-05-15 ISSUED FOR REZONING

DATE REVISION DESCRIPTION


PARKWAY

1050 PANDORA AVE + 1518 COOK STREET
VICTORIA, BC
2018-001

A801
FSR LEVEL 1

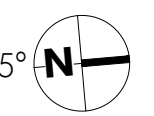


		METRIC (M2)			
	LENGTH	WIDTH	AREA	QTY	TOTAL
GROSS AREA					
J1	35.69	x	12.62	=	450.49 m ² x 1 = 450.49 m ²
K1	32.19	x	21.95	=	706.41 m ² x 1 = 706.41 m ²
L1	1.83	x	3.46	=	6.33 m ² x 1 = 6.33 m ²
M1	41.80	x	19.74	=	824.93 m ² x 1 = 824.93 m ²
N	(SEE N CALCULATIONS) = 1.03 m ² x 6 = 6.17 m ²				
O	(SEE O CALCULATIONS) = 0.82 m ² x 6 = 4.94 m ²				
P	0.09	x	21.95	=	2.07 m ² x 0.5 = 1.04 m ²
Q	(SEE Q CALCULATIONS) = 1.35 m ² x 1 = 1.35 m ²				
R	(SEE R CALCULATIONS) = 0.29 m ² x 1 = 0.29 m ²				
S	(SEE S CALCULATIONS) = 0.08 m ² x 1 = 0.08 m ²				
TOTAL GROSS AREA					2002.02 m²
AREA DEDUCTIONS					
H	5.44	x	2.08	=	11.32 m ² x 1 = 11.32 m ²
T	0.36	x	0.36	=	1.35 m ² x 0.5 = 0.68 m ²
TOTAL DEDUCTIONS					12.00 m²
TOTAL GROSS AREA					2002.02 m²
TOTAL DEDUCTIONS					12.00 m²
TOTAL NET AREA					1990.02 m²
N CALCULATIONS					
GROSS AREA					
Na	0.44	x	1.17	=	0.51 m ² x 0.5 = 0.26 m ²
Nb	0.44	x	1.28	=	0.56 m ² x 0.5 = 0.28 m ²
Nc	0.44	x	0.97	=	0.42 m ² x 0.5 = 0.21 m ²
TOTAL NET AREA					1.03 m²
O CALCULATIONS					
GROSS AREA					
Oa	0.39	x	0.78	=	0.30 m ² x 0.5 = 0.15 m ²
Oc	0.39	x	1.33	=	0.52 m ² x 1 = 0.52 m ²
Oc	0.39	x	0.80	=	0.31 m ² x 0.5 = 0.15 m ²
TOTAL NET AREA					0.82 m²
Q CALCULATIONS					
GROSS AREA					
Qa	0.10	x	11.21	=	1.07 m ² x 1 = 1.07 m ²
Qb	0.05	x	11.21	=	0.57 m ² x 0.5 = 0.28 m ²
TOTAL NET AREA					1.35 m²
R CALCULATIONS					
GROSS AREA					
Ra	0.33	x	0.34	=	0.11 m ² x 0.5 = 0.06 m ²
Rb	0.33	x	0.71	=	0.23 m ² x 1 = 0.23 m ²
TOTAL NET AREA					0.29 m²
S CALCULATIONS					
GROSS AREA					
Sa	0.71	x	0.10	=	0.07 m ² x 1 = 0.07 m ²
Sb	0.10	x	0.10	=	0.01 m ² x 0.5 = 0.01 m ²
TOTAL NET AREA					0.08 m²



LEVEL 3					
		METRIC (M2)			
	LENGTH	WIDTH	AREA	QTY	TOTAL
GROSS AREA					
U1	18.82	x 34.06	= 641.06 m ²	x 1	= 641.06 m ²
V1	41.80	x 19.74	= 824.93 m ²	x 1	= 824.93 m ²
AA1	(SEE AA CALCULATIONS)		= 0.28 m ²	x 1	= 0.28 m ²
TOTAL GROSS AREA					1466.26 m²
AREA DEDUCTIONS					
H	5.44	x 2.08	= 11.32 m ²	x 1	= 11.32 m ²
Y	(SEE Y CALCULATIONS)		= 7.96 m ²	x 6	= 47.76 m ²
AB1	0.06	x 16.27	= 0.98 m ²	x 1	= 0.98 m ²
TOTAL DEDUCTIONS					57.71 m²
TOTAL GROSS AREA					1466.26 m ²
TOTAL DEDUCTIONS					- 57.71 m ²
TOTAL NET AREA					1408.55 m²
Y CALCULATIONS					
GROSS AREA					
Ya	0.82	x 1.88	= 1.54 m ²	x 0.5	= 0.77 m ²
Yb	0.61	x 2.14	= 1.31 m ²	x 0.5	= 0.66 m ²
Yc	1.72	x 1.41	= 2.42 m ²	x 0.5	= 1.21 m ²
Yd	1.41	x 3.49	= 4.92 m ²	x 1	= 4.92 m ²
TOTAL NET AREA					7.56 m²
AA CALCULATIONS					
GROSS AREA					
Aaa	0.19	x 1.26	= 0.24 m ²	x 1	= 0.24 m ²
Aab	0.19	x 0.37	= 0.07 m ²	x 0.5	= 0.04 m ²
TOTAL NET AREA					0.28 m²

MICHAEL GREEN ARCHITECTURE
 1535 W 3RD AVENUE, VANCOUVER BC
 CANADA V6J 1J8

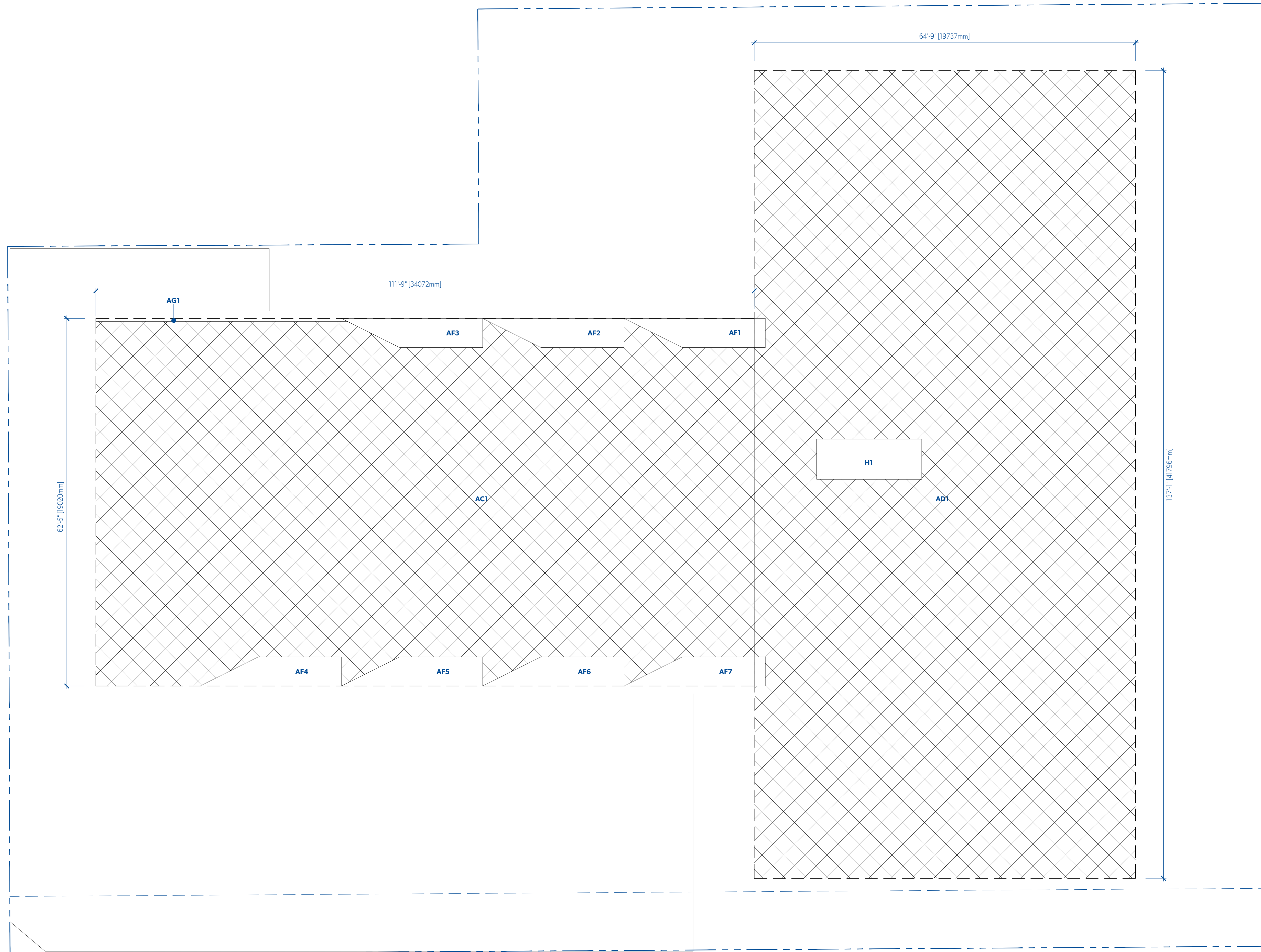


- 2019-10-30 REVISED FOR REZONING
- 2019-09-13 REVISED FOR REZONING
- 2019-05-15 ISSUED FOR REZONING

DATE REVISION DESCRIPTION

PARKWAY

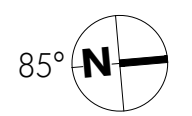
1050 PANDORA AVE + 1518 COOK STREET
 VICTORIA, BC
 2018-001






LEVEL 4

	METRIC (M2)				
	LENGTH	WIDTH	AREA	QTY	TOTAL
GROSS AREA					
AC1	19.02	x 34.07	= 648.17 m ²	x 1	= 648.17 m ²
AD1	41.80	x 19.74	= 824.93 m ²	x 1	= 824.93 m ²
TOTAL GROSS AREA					1473.10 m²
AREA DEDUCTIONS					
H	5.44	x 2.08	= 11.32 m ²	x 1	= 11.32 m ²
AF	(SEE AF CALCULATIONS)		= 8.78 m ²	x 7	= 61.43 m ²
AG1	(SEE AG CALCULATIONS)		= 1.04 m ²	x 1	= 1.04 m ²
TOTAL DEDUCTIONS					73.79 m²
TOTAL GROSS AREA					1473.10 m ²
TOTAL DEDUCTIONS					73.79 m ²
TOTAL NET AREA					1399.30 m²
AF CALCULATIONS					
GROSS AREA					
AFa	1.51	x 3.02	= 4.56 m ²	x 0.5	= 2.28 m ²
AFb	1.51	x 4.30	= 6.50 m ²	x 1	= 6.50 m ²
TOTAL NET AREA					8.78 m²
AG1 CALCULATIONS					
GROSS AREA					
AGa	0.08	x 12.87	= 1.03 m ²	x 1	= 1.03 m ²
AGb	0.08	x 0.16	= 0.01 m ²	x 0.5	= 0.01 m ²
TOTAL NET AREA					1.04 m²

MICHAEL GREEN ARCHITECTURE
1535 W 3RD AVENUE, VANCOUVER BC
CANADA V6J 1J8

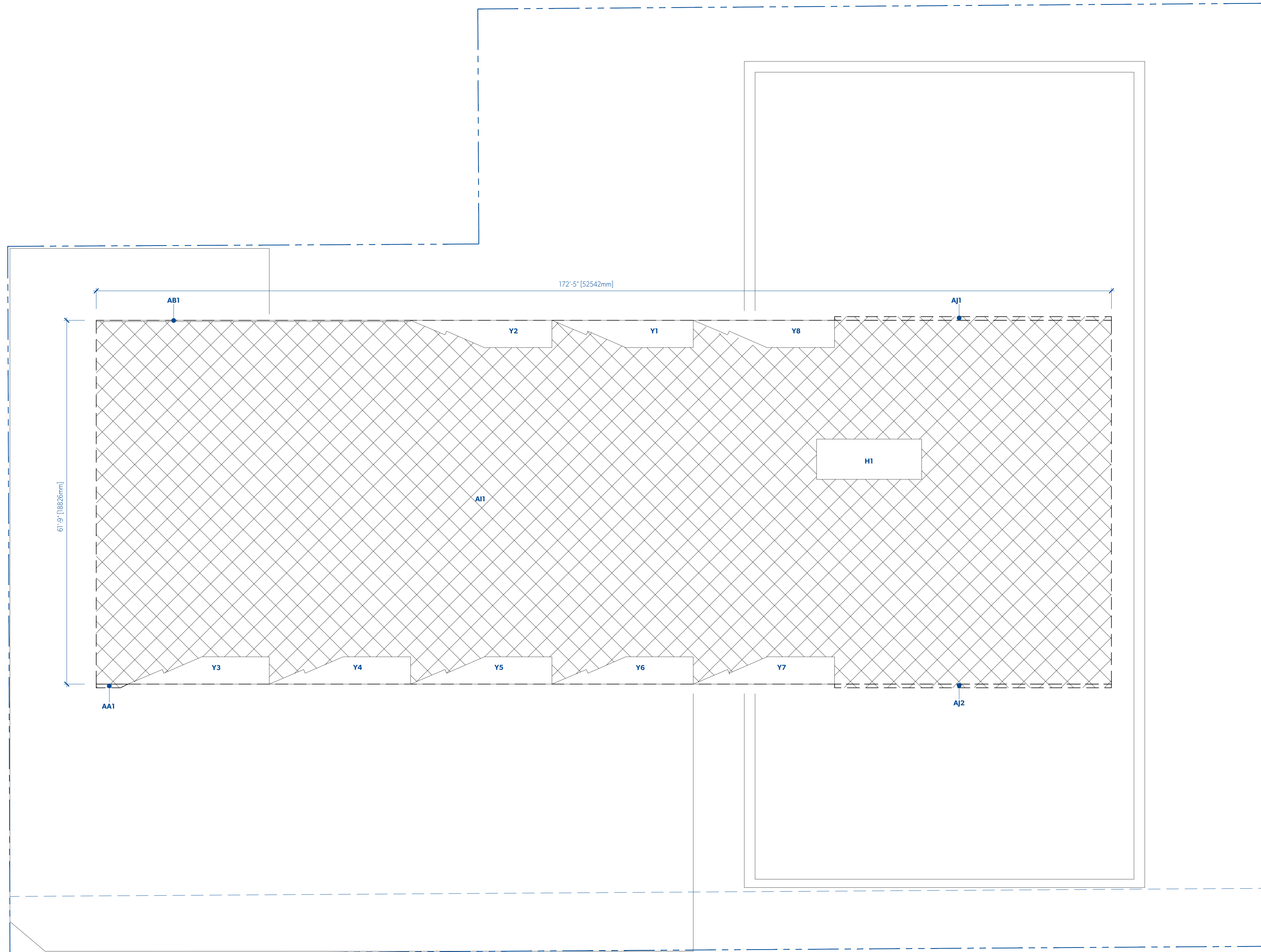


- 2019-10-30  REVISED FOR REZONING
- 2019-09-13  REVISED FOR REZONING
- 2019-05-15  ISSUED FOR REZONING

DATE REVISION DESCRIPTION

PARKWAY

1050 PANDORA AVE + 1518 COOK STREET
VICTORIA, BC
2018-001



LEVEL 5					
GROSS AREA	METRIC (M2)				
	LENGTH	WIDTH	AREA	QTY	TOTAL
A11	18.82	x	52.50	=	988.12 m ² x 1 = 988.12 m ²
A10	0.19	x	14.33	=	2.73 m ² x 2 = 5.46 m ²
A09	(SEE AA CALCULATIONS) = 0.28 m ² x 1 = 0.28 m ²				
TOTAL GROSS AREA	993.86 m²				
AREA DEDUCTIONS					
H	5.44	x	2.08	=	11.32 m ² x 1 = 11.32 m ²
Y	(SEE Y CALCULATIONS) = 7.96 m ² x 8 = 63.68 m ²				
AB1	0.06	x	16.27	=	1.00 m ² x 1 = 1.00 m ²
TOTAL DEDUCTIONS	72.83 m²				
TOTAL GROSS AREA	993.86 m ²				
TOTAL DEDUCTIONS	- 72.83 m ²				
TOTAL NET AREA	921.02 m²				
Y CALCULATIONS					
GROSS AREA					
Y1	0.82	x	1.88	=	1.54 m ² x 0.5 = 0.77 m ²
Y2	0.61	x	2.14	=	1.31 m ² x 0.5 = 0.66 m ²
Y3	1.72	x	1.41	=	2.42 m ² x 0.5 = 1.21 m ²
Y4	1.41	x	3.49	=	4.92 m ² x 1 = 4.92 m ²
TOTAL NET AREA	7.56 m²				
Z CALCULATIONS					
GROSS AREA					
Z1	0.82	x	1.66	=	1.36 m ² x 0.5 = 0.68 m ²
Z2	0.61	x	2.10	=	1.29 m ² x 0.5 = 0.65 m ²
Z3	1.68	x	1.41	=	2.37 m ² x 0.5 = 1.18 m ²
Z4	1.41	x	3.54	=	4.99 m ² x 1 = 4.99 m ²
Z5	0.09	x	1.85	=	0.16 m ² x 0.5 = 0.08 m ²
TOTAL NET AREA	7.58 m²				
AA CALCULATIONS					
GROSS AREA					
AA1	0.19	x	1.26	=	0.24 m ² x 1 = 0.24 m ²
AA2	0.19	x	0.37	=	0.07 m ² x 0.5 = 0.04 m ²
TOTAL NET AREA	0.28 m²				

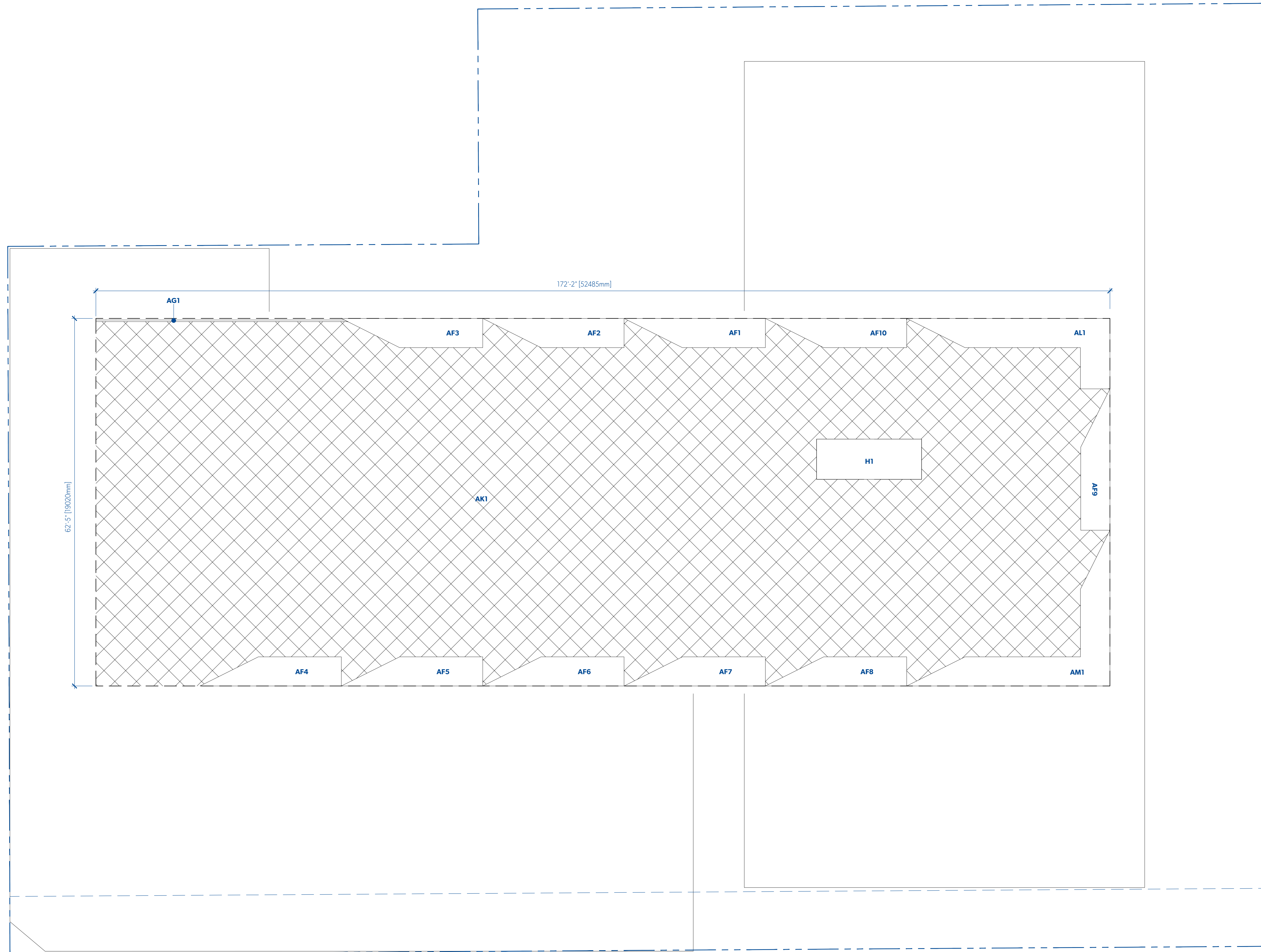
MICHAEL GREEN ARCHITECTURE
1535 W 3RD AVENUE, VANCOUVER BC
CANADA V6J 1J8



- 2019-10-30 REVISED FOR REZONING
- 2019-09-13 REVISED FOR REZONING
- 2019-05-15 ISSUED FOR REZONING

DATE REVISION DESCRIPTION

PARKWAY
1050 PANDORA AVE + 1518 COOK STREET
VICTORIA, BC
2018-001



LEVEL 6

GROSS AREA	METRIC (M2)				
	LENGTH	WIDTH	AREA	QTY	TOTAL
AK1	19.02	x	52.50	=	998.79 m ² x 1 = 998.79 m ²
TOTAL GROSS AREA					998.79 m²
AREA DEDUCTIONS					
H1	5.44	x	2.08	=	11.32 m ² x 1 = 11.32 m ²
AF	(SEE AF CALCULATIONS)				= 8.78 m ² x 10 = 87.76 m ²
AG1	(SEE AG CALCULATIONS)				= 1.04 m ² x 1 = 1.04 m ²
AL1	(SEE AL CALCULATIONS)				= 16.86 m ² x 1 = 16.86 m ²
AM1	(SEE AM CALCULATIONS)				= 21.23 m ² x 1 = 21.23 m ²
TOTAL DEDUCTIONS					138.21 m²
TOTAL GROSS AREA					998.79 m ²
TOTAL DEDUCTIONS					- 138.21 m ²
TOTAL NET AREA					860.58 m²
AF CALCULATIONS					
GROSS AREA					
AFa	1.51	x	3.02	=	4.56 m ² x 0.5 = 2.28 m ²
AFb	1.51	x	4.30	=	6.50 m ² x 1 = 6.50 m ²
TOTAL NET AREA					8.78 m²
AG1 CALCULATIONS					
GROSS AREA					
AGa	0.08	x	12.87	=	1.03 m ² x 1 = 1.03 m ²
AGb	0.08	x	0.16	=	0.01 m ² x 0.5 = 0.01 m ²
TOTAL NET AREA					1.04 m²
AL1 CALCULATIONS					
GROSS AREA					
Ala	1.51	x	3.02	=	4.56 m ² x 0.5 = 2.28 m ²
Alb	1.51	x	7.50	=	11.33 m ² x 1 = 11.33 m ²
Alc	2.13	x	1.52	=	3.25 m ² x 1 = 3.25 m ²
TOTAL NET AREA					16.86 m²
AM1 CALCULATIONS					
GROSS AREA					
AMa	3.05	x	1.52	=	4.65 m ² x 0.5 = 2.33 m ²
AMb	1.51	x	3.50	=	5.29 m ² x 1 = 5.29 m ²
AMc	1.51	x	7.50	=	11.33 m ² x 1 = 11.33 m ²
AMd	1.51	x	3.02	=	4.56 m ² x 0.5 = 2.28 m ²
TOTAL NET AREA					21.23 m²

- 2019-10-30 REVISED FOR REZONING
- 2019-09-13 REVISED FOR REZONING
- 2019-05-15 ISSUED FOR REZONING

DATE	REVISION	DESCRIPTION
------	----------	-------------

PARKWAY
1050 PANDORA AVE + 1518 COOK STREET
VICTORIA, BC
2018-001



MICHAEL GREEN ARCHITECTURE
1535 W 3RD AVENUE, VANCOUVER BC
CANADA V6J 1J8

DATE	REVISION	DESCRIPTION
2019-10-30	2	REVISED FOR REZONING
2019-09-13	1	REVISED FOR REZONING
2019-05-15	0	ISSUED FOR REZONING

DATE REVISION DESCRIPTION

PARKWAY

1050 PANDORA AVE + 1518 COOK STREET
VICTORIA, BC
2018-001



MICHAEL GREEN ARCHITECTURE
1535 W 3RD AVENUE, VANCOUVER BC
CANADA V6J 1J8

DATE	REVISION	DESCRIPTION
2019-10-30	2	REVISED FOR REZONING
2019-09-13	1	REVISED FOR REZONING
2019-05-15	0	ISSUED FOR REZONING

DATE REVISION DESCRIPTION

PARKWAY

1050 PANDORA AVE + 1518 COOK STREET
VICTORIA, BC
2018-001



MICHAEL GREEN ARCHITECTURE
1535 W 3RD AVENUE, VANCOUVER BC
CANADA V6J 1J8

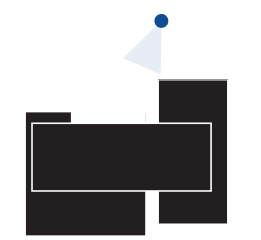
DATE	REVISION	DESCRIPTION
2019-10-30	2	REVISED FOR REZONING
2019-09-13	1	REVISED FOR REZONING
2019-05-15	0	ISSUED FOR REZONING

PARKWAY

1050 PANDORA AVE + 1518 COOK STREET
VICTORIA, BC
2018-001

1 **VIEW SOUTHWEST FROM COOK STREET**
A813

A813
3D RENDERS



MICHAEL GREEN ARCHITECTURE
1535 W 3RD AVENUE, VANCOUVER BC
CANADA V6J 1J8

DATE	REVISION	DESCRIPTION
2019-10-30	2	REVISED FOR REZONING
2019-09-13	1	REVISED FOR REZONING
2019-05-15	0	ISSUED FOR REZONING

DATE REVISION DESCRIPTION

PARKWAY

1050 PANDORA AVE + 1518 COOK STREET
VICTORIA, BC
2018-001



MICHAEL GREEN ARCHITECTURE
1535 W 3RD AVENUE, VANCOUVER BC
CANADA V6J 1J8

DATE	REVISION	DESCRIPTION
2019-10-30	2	REVISED FOR REZONING
2019-09-13	1	REVISED FOR REZONING
2019-05-15	0	ISSUED FOR REZONING

PARKWAY

1050 PANDORA AVE + 1518 COOK STREET
VICTORIA, BC
2018-001



1 ADJACENT PROPERTY STUDY | VIEW WEST ACROSS COOK STREET
A817



3 ADJACENT PROPERTY STUDY | VIEW EAST ACROSS FRANKLIN GREEN PARK
A817



2 ADJACENT PROPERTY STUDY | VIEW SOUTHWEST DOWN COOK STREET
A817



4 ADJACENT PROPERTY STUDY | VIEW WEST ALONG NORTH WALKWAY
A817

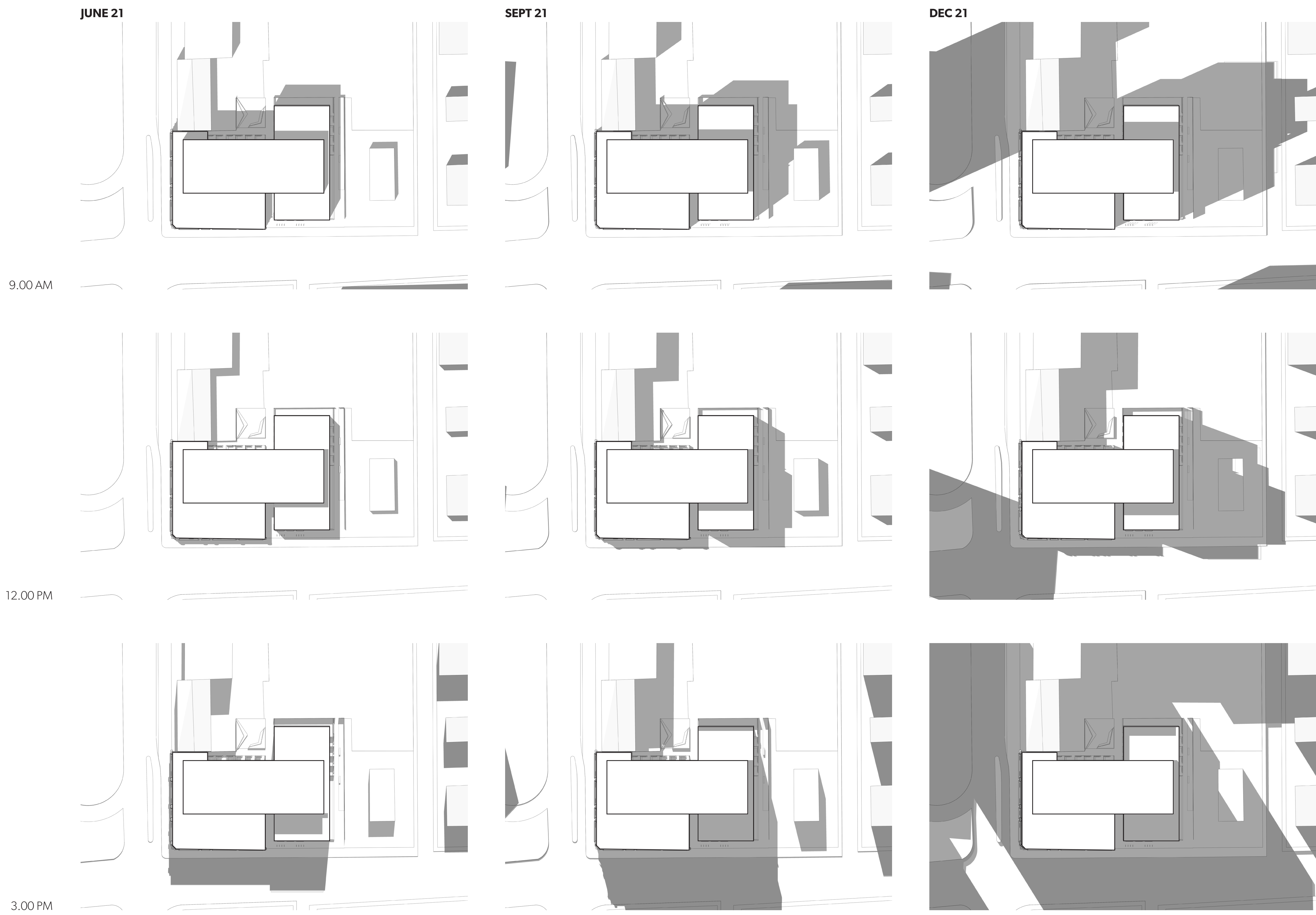
MICHAEL GREEN ARCHITECTURE
1535 W 3RD AVENUE, VANCOUVER BC
CANADA V6J 1J8

2019-10-30	2	REVISED FOR REZONING
2019-09-13	1	REVISED FOR REZONING
2019-05-15	0	ISSUED FOR REZONING

DATE REVISION DESCRIPTION

PARKWAY

1050 PANDORA AVE + 1518 COOK STREET
VICTORIA, BC
2018-001



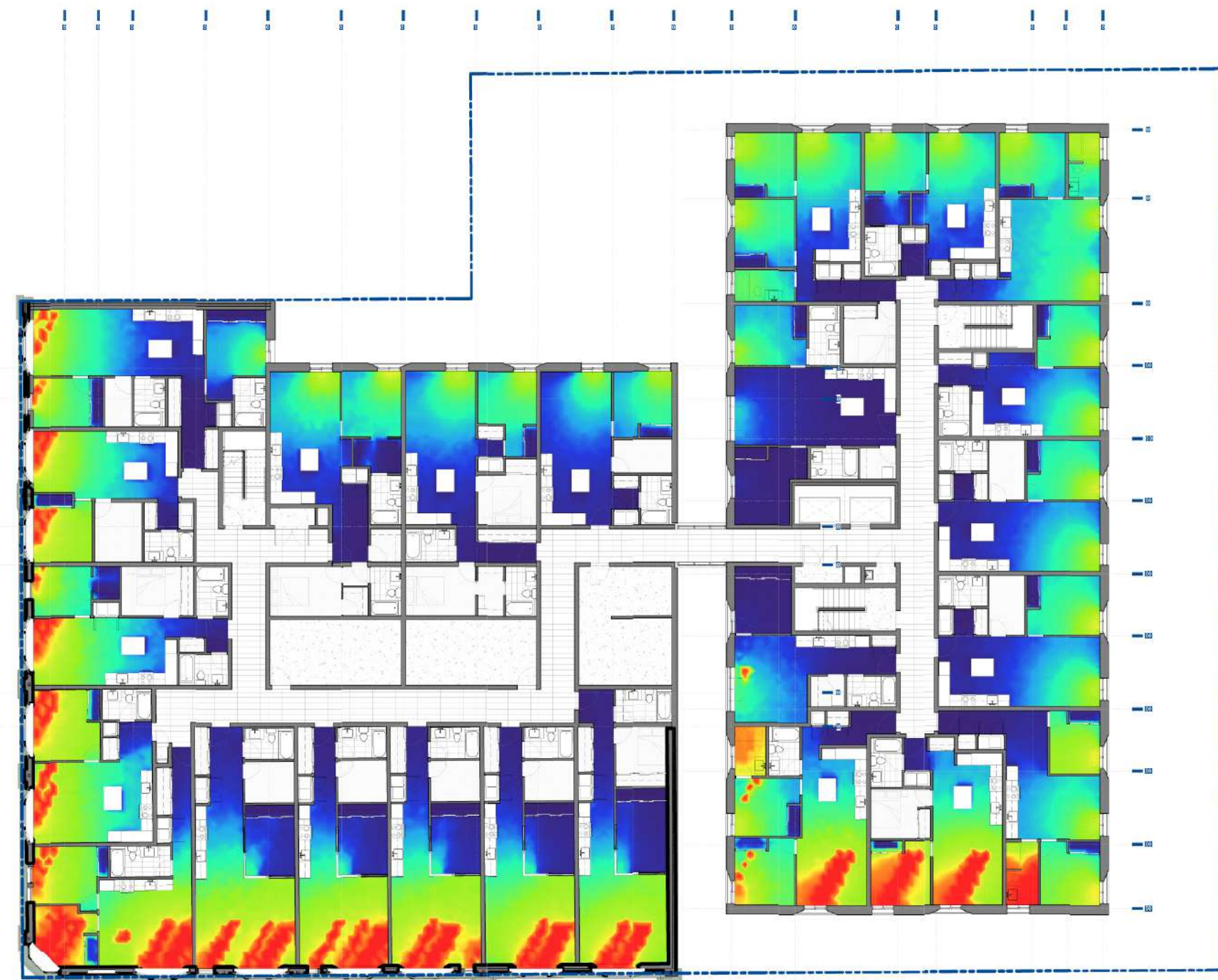
MICHAEL GREEN ARCHITECTURE
1535 W 3RD AVENUE, VANCOUVER BC
CANADA V6J 1J8



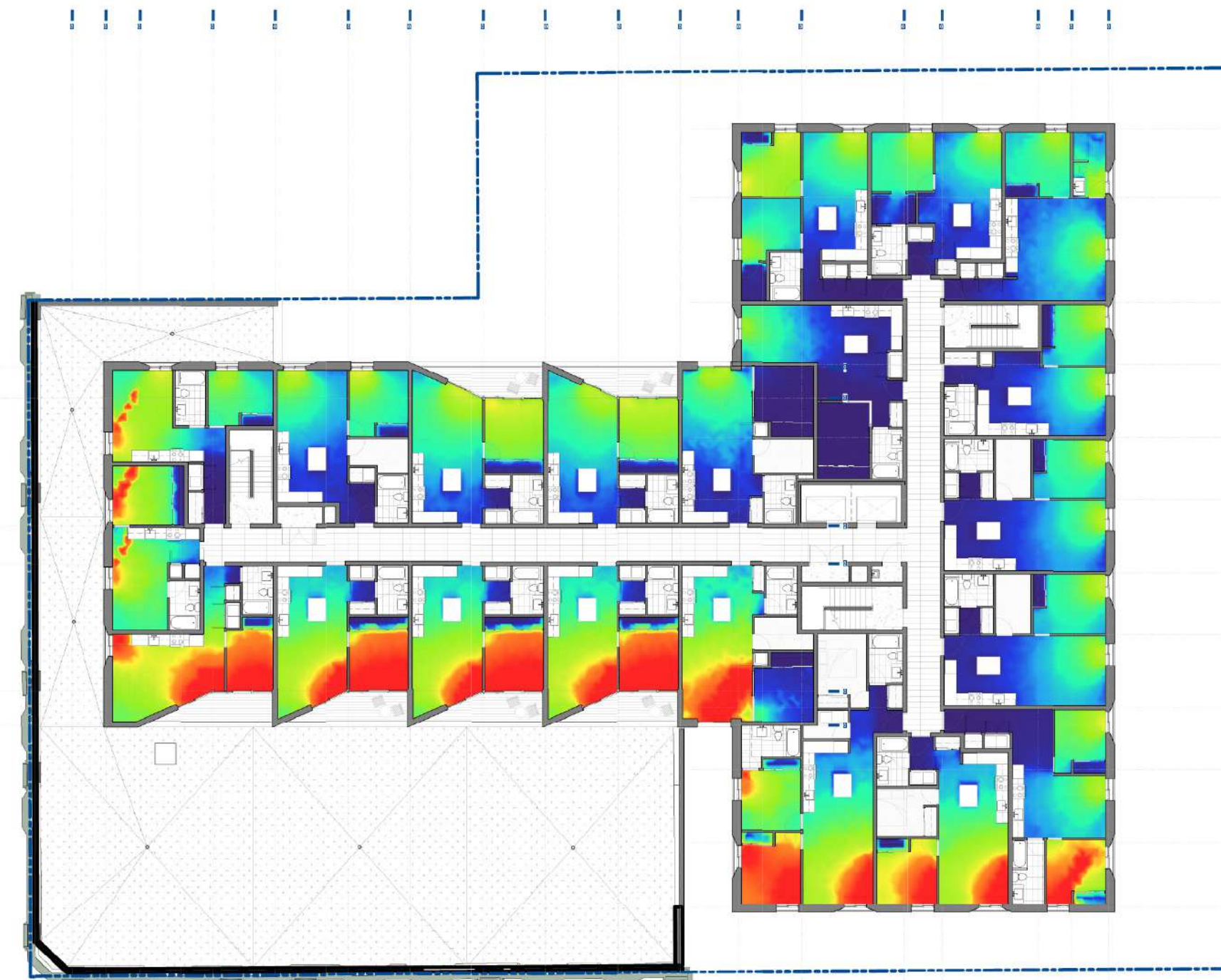
DATE	REVISION	DESCRIPTION
2019-10-30	2	REVISED FOR REZONING
2019-09-13	1	REVISED FOR REZONING
2019-05-15	0	ISSUED FOR REZONING

PARKWAY

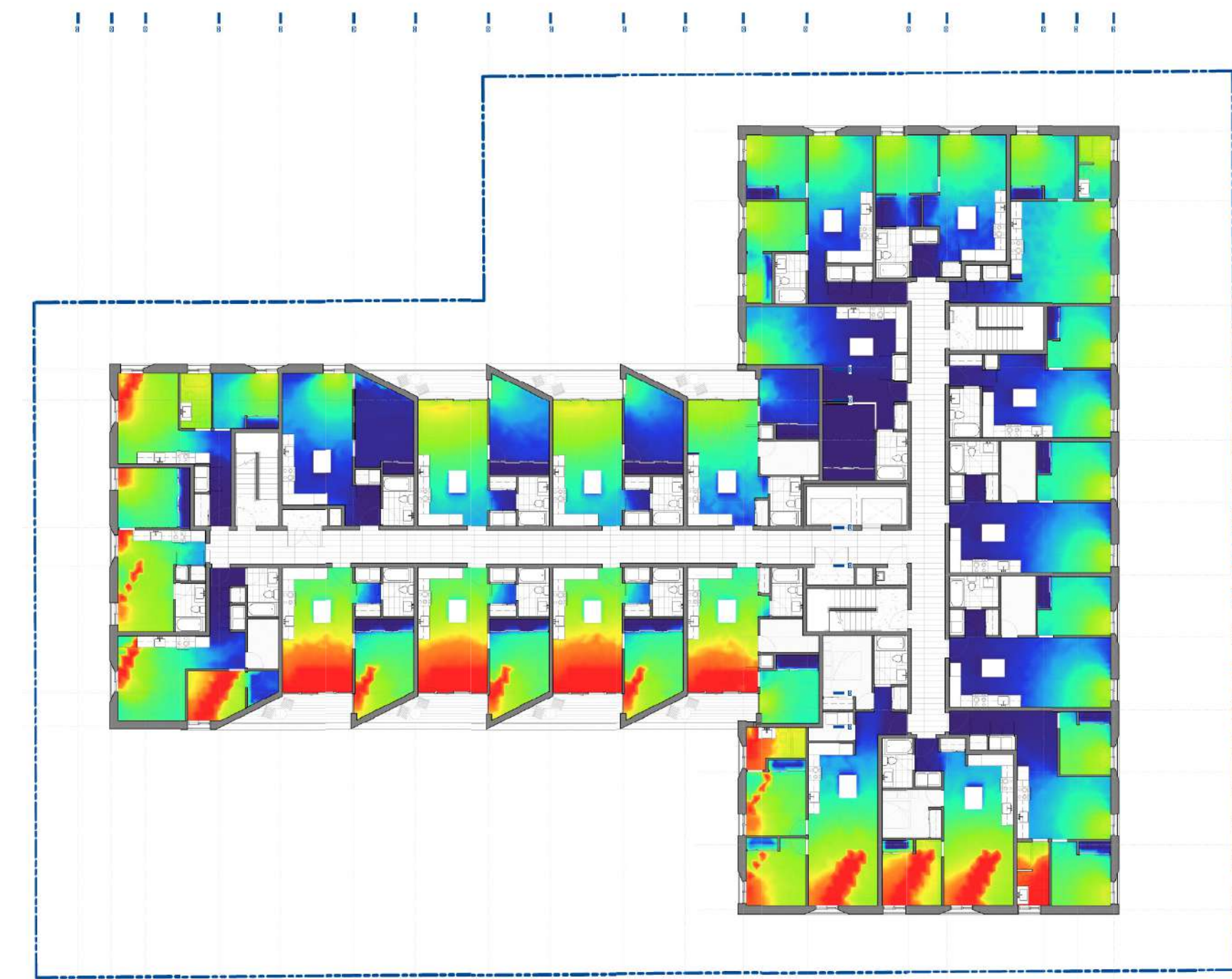
1050 PANDORA AVE + 1518 COOK STREET
VICTORIA, BC
2018-001



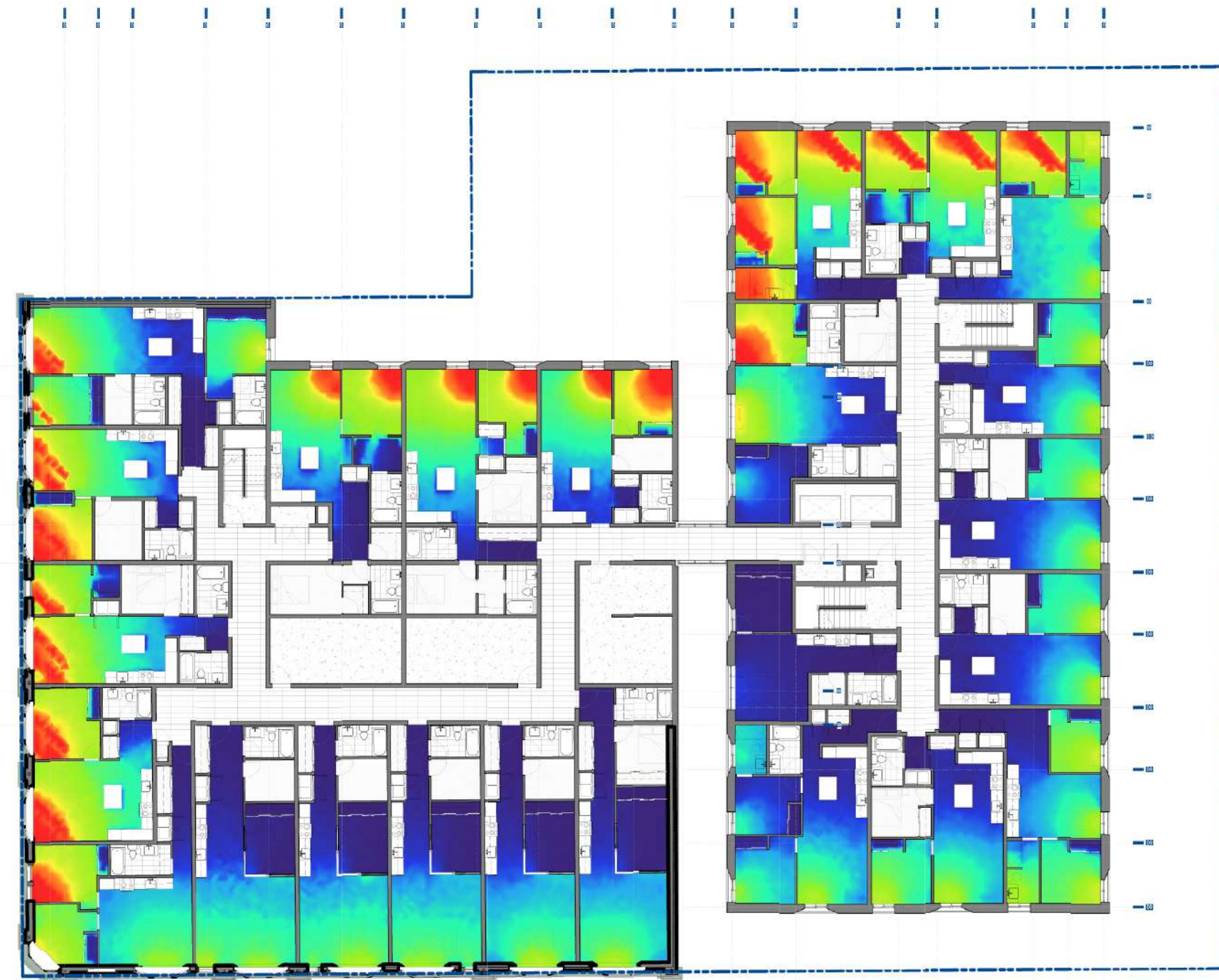
1 **LEVEL 2, 9:00 AM, 14.50 (LUX)**
A822



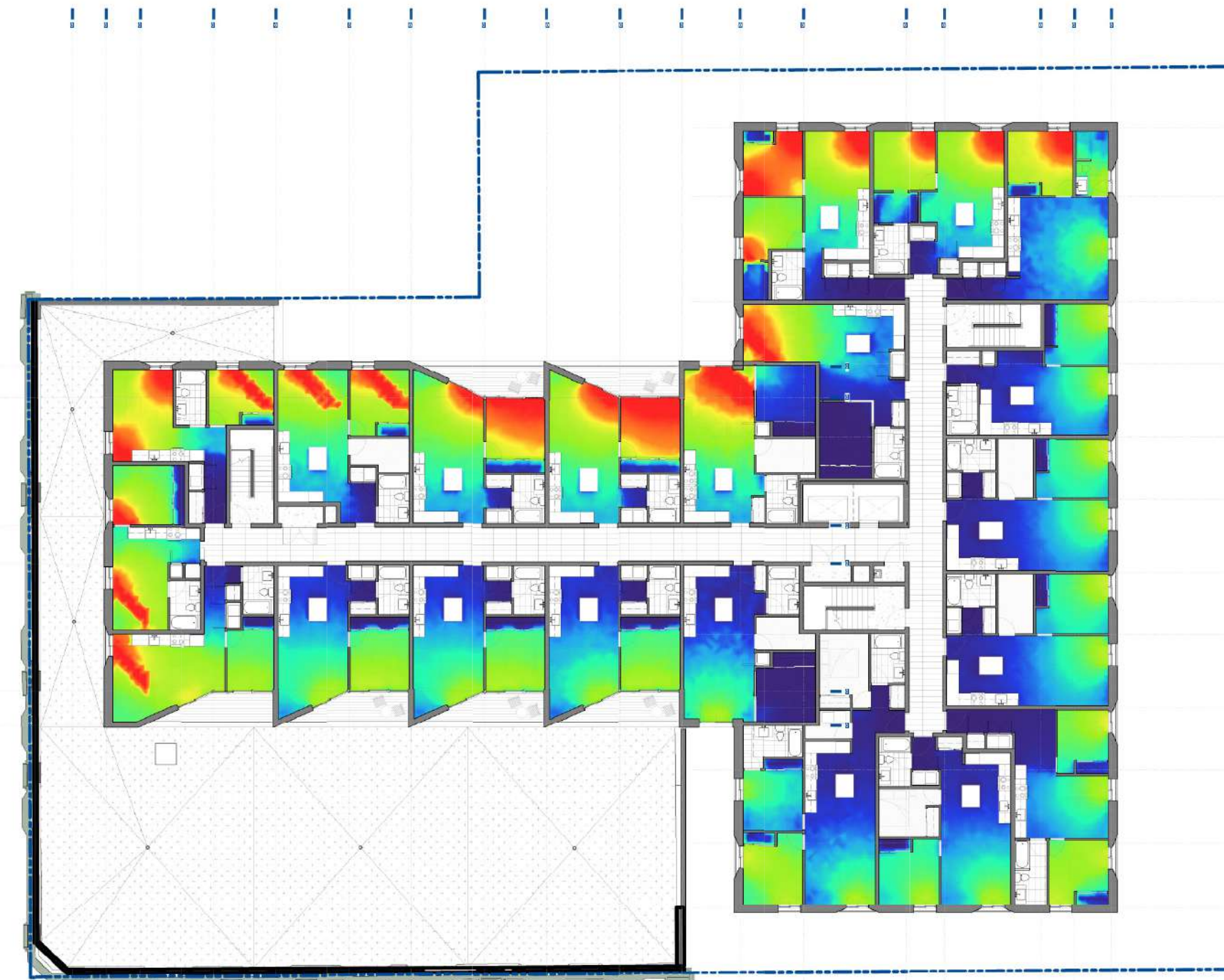
3 **LEVEL 3, 9:00 AM, 24.67 (LUX)**
A822



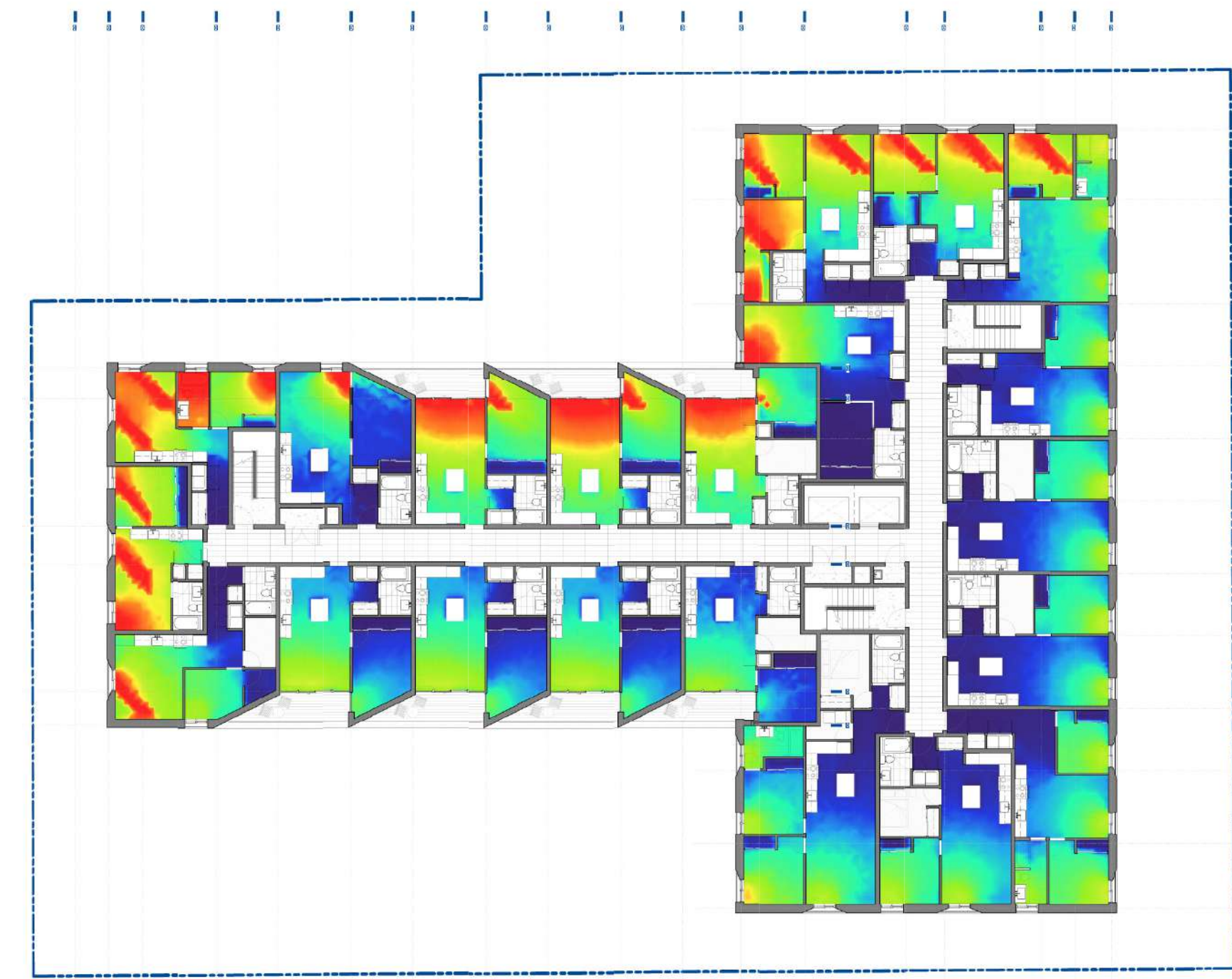
5 **LEVEL 4, 9:00 AM, 34.83 (LUX)**
A822



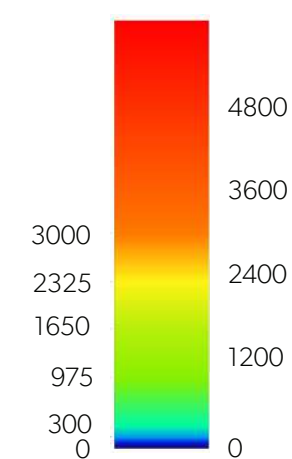
2 **LEVEL 2, 3:00 PM, 14.50 (LUX)**
A822



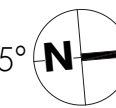
4 **LEVEL 3, 3:00 PM, 24.67 (LUX)**
A822



6 **LEVEL 4, 3:00 PM, 34.83 (LUX)**
A822



MICHAEL GREEN ARCHITECTURE
1535 W 3RD AVENUE, VANCOUVER BC
CANADA V6J 1J8

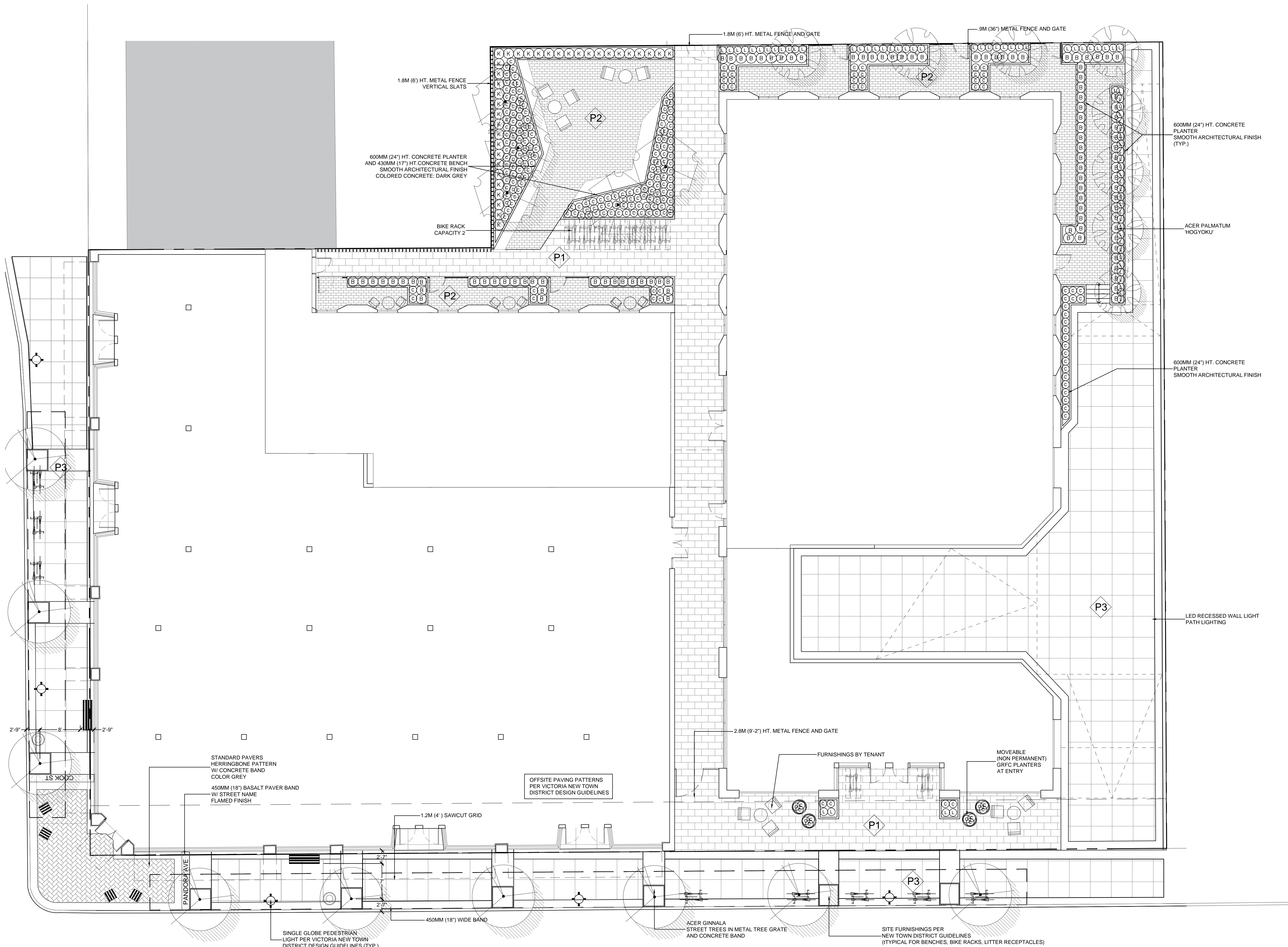


DATE	REVISION	DESCRIPTION
2019-10-30	2	REVISED FOR REZONING
2019-09-13	1	REVISED FOR REZONING
2019-05-15	0	ISSUED FOR REZONING

PARKWAY

1050 PANDORA AVE + 1518 COOK STREET
VICTORIA, BC
2018-001

SEAL:



NO.	DATE	REVISION DESCRIPTION	DR.
7	19.OCT.23	NEW GROUND FLOOR PLAN	DD
6	19.OCT.22	REVISION	DD
5	19.OCT.21	NEW SITE PLAN/CLIENT REQUEST	DD
3	19.OCT.03	60% CD SET	BA
2	19.SEP.27	REZONING	BA
1	21.AUG.19	REV. PER CITY/CLIENT COMMENTS	BA
-	19.JUL.29	30% BP SUBMISSION	BA

NO.	DATE	REVISION DESCRIPTION	DR.
7	19.OCT.23	NEW GROUND FLOOR PLAN	DD
6	19.OCT.22	REVISION	DD
5	19.OCT.21	NEW SITE PLAN/CLIENT REQUEST	DD
3	19.OCT.03	60% CD SET	BA
2	19.SEP.27	REZONING	BA
1	21.AUG.19	REV. PER CITY/CLIENT COMMENTS	BA
-	19.JUL.29	30% BP SUBMISSION	BA

CLIENT:

PROJECT:

**PARKWAY
MIXED USE DEVELOPMENT**
**1050 PANDORA AVENUE
VICTORIA, BC**


DRAWING TITLE:
**SHRUB
PLAN**

DATE: 19.JUL.10 DRAWING NUMBER:
SCALE: 1:100
DRAWN: BA
DESIGN: BA
CHK'D: OF 6

18240-8.ZIP PMG PROJECT NUMBER: 18240

PLANT SCHEDULE				PMG PROJECT NUMBER: 18240
KEY	QTY	BOTANICAL NAME	COMMON NAME	PLANTED SIZE / REMARKS
TREE				
9		ACER GINNALA 'FLAME'	FLAME AMUR MAPLE	4.0M HT; 1.8M STD
8		ACER PALMATUM 'HOGYOKU'	JEWEL JAPANESE MAPLE	3M HT; B&B; UPRIGHT FORM
5		CORNUS KOUSA 'CHINENSIS'	CHINESE KOUSA DOGWOOD	3M HT; TREE FORM; B&B
SHRUB				
101		BUXUS MICROPHYLLA KOREANA	KOREAN BOXWOOD	#3 POT; 40CM
GRASS				
35		CALAMAGROSTIS ACUTIFLORA 'KARL FOERSTER'	FEATHER REED GRASS	#1 POT
232		CAREX OSHIMENSIS	JAPANESE SEDGE	#1 POT
PERENNIAL				
72		LAVENDULA ANGUSTIFOLIA 'MUNSTEAD'	ENGLISH LAVENDER; COMPACT; VIOLET-BLUE	#2 POT

NOTES: * PLANT SIZES IN THIS LIST ARE SPECIFIED ACCORDING TO THE BC LANDSCAPE STANDARD AND CANADIAN LANDSCAPE STANDARD, LATEST EDITION. CONTAINER SIZES SPECIFIED AS PER CNLA STANDARD. BOTH PLANT SIZE AND CONTAINER SIZE ARE THE MINIMUM ACCEPTABLE SIZES. * REFER TO SPECIFICATIONS FOR DEFINED CONTAINER MEASUREMENTS AND OTHER PLANT MATERIAL REQUIREMENTS. * SEARCH AND REVIEW: MAKE PLANT MATERIAL AVAILABLE FOR OPTIONAL REVIEW BY LANDSCAPE ARCHITECT AT SOURCE OF SUPPLY. AREA OF SEARCH TO INCLUDE LOWER MAINLAND AND FRASER VALLEY. * SUBSTITUTIONS: OBTAIN WRITTEN APPROVAL FROM THE LANDSCAPE ARCHITECT PRIOR TO MAKING ANY SUBSTITUTIONS TO THE SPECIFIED MATERIAL. UNAPPROVED SUBSTITUTIONS WILL BE REJECTED. ALLOW A MINIMUM OF FIVE DAYS PRIOR TO DELIVERY FOR REQUEST TO SUBSTITUTE. SUBSTITUTIONS ARE SUBJECT TO BC LANDSCAPE STANDARD AND CANADIAN LANDSCAPE STANDARD. DEFINITION OF CONDITIONS OF AVAILABILITY. * ALL LANDSCAPE MATERIAL AND WORKMANSHIP MUST MEET OR EXCEED BC LANDSCAPE STANDARD AND CANADIAN LANDSCAPE STANDARD LATEST EDITION. * ALL PLANT MATERIAL MUST BE PROVIDED FROM CERTIFIED DISEASE FREE NURSERY. * BIO-SOLIDS NOT PERMITTED IN GROWING MEDIUM UNLESS AUTHORIZED BY LANDSCAPE ARCHITECT.



CALAMAGROSTIS ACUTIFLORA 'KARL FOERSTER' BUXUS M. KOREANA CAREX OSHIMENSIS LAVENDULA 'MUNSTEAD' CALAMAGROSTIS BRACHYTRICHA


ROOF LANDSCAPE LEGEND	
KEY	DESCRIPTION
G1	SEDUM TILE - ETERA 'COLOR MAX'
G2	SEDUM TILE - ETERA 'ALL SEASONS'
G3	SEDUM TILE - ETERA 'BLUE MIX'
G4	BASALT GRAVEL - 50MM CLEAR



G1 - 'COLOR MAX'



G2 - 'ALL SEASONS'



G3 - 'BLUE MAX'



G4 - 50MM CLEAR BASALT GRAVEL



ALUMINUM PLANTER - MEWS AND PATIOS
POWDERCOAT: BLACK



ACER PALMATUM 'HOGYOKU' CORNUS K. CHINENSIS ACER GINNALA

LIGHTING LEGEND	
KEY	DESCRIPTION
◆	SINGLE GLOBE PEDESTRIAN LIGHT PHILLIPS MICENAS LED4 OR APPROVED EQUIVALENT BDP791 LED43-4S/740 II DS50 GF BK 76



SINGLE GLOBE PEDESTRIAN LIGHTING

MATERIALS LEGEND	
KEY	DESCRIPTION
P1	BARKMAN BROADWAY PAVER 24X12", COLOR GREY
P2	EXPOCRETE AQUAROC STANDARD SIZE, PERMEABLE PAVER COLOR GREY
P3	450MM (18") CONCRETE BAND W/ 1.2M SAWCUT GRID PER VICTORIA NEW TOWN GUIDELINES



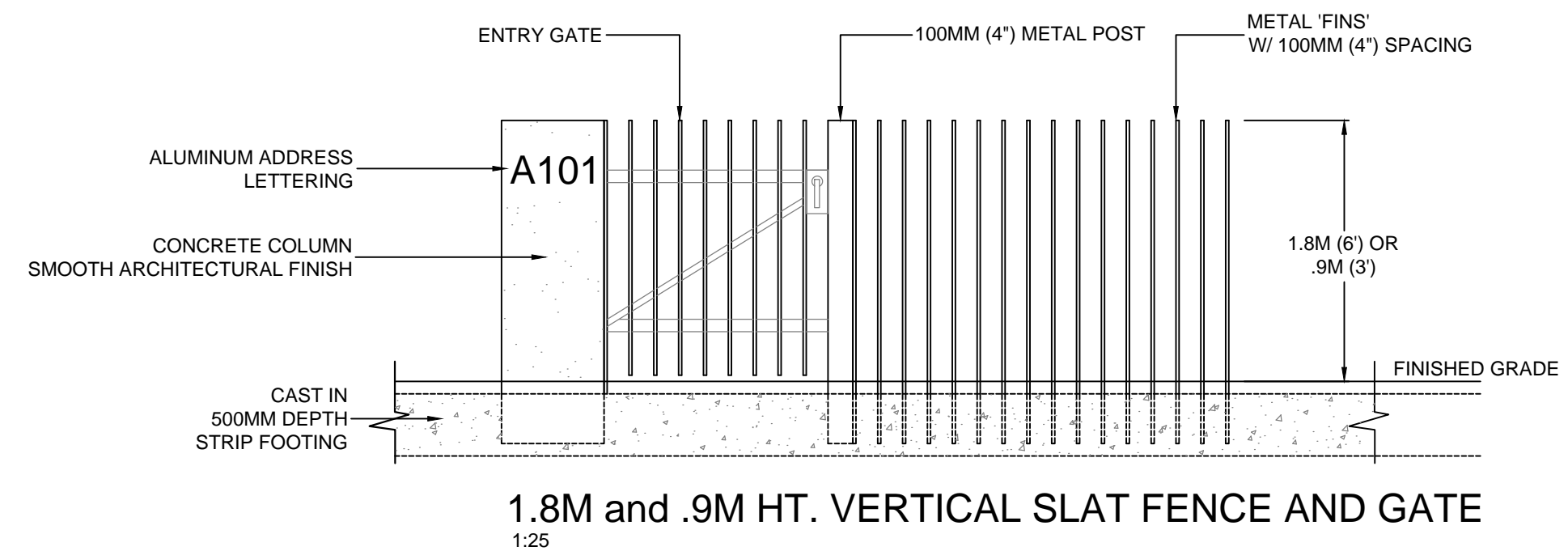
P1 - BARKMAN BROADWAY 24X12"



P2 - EXPOCRETE AQUAROC PERMEABLE PAVER



1.8M (6') HT. PERIMETER FENCE AND 1.07M (42") HT. PATIO GATES



© Copyright reserved. This drawing and design is the property of PMG Landscape Architects and may not be reproduced or used for other projects without their permission.

pmg
LANDSCAPE
ARCHITECTS

Suite C100 - 4185 Still Creek Drive
Burnaby, British Columbia, V5C 6G9
p: 604 294-0011 ; f: 604 294-0022

SEAL:

NO.	DATE	REVISION DESCRIPTION	DR.
7	19.OCT.23	NEW GROUND FLOOR PLAN	DD
6	19.OCT.22	REVISION	DD
5	19.OCT.21	NEW SITE PLAN/CLIENT REQUEST	DD
3	19.OCT.03	60% CD SET	BA
2	19.SEP.27	REZONING	BA
1	21.AUG.19	REV. PER CITY/CLIENT COMMENTS	BA
-	19.JUL.29	30% BP SUBMISSION	BA

NO. DATE REVISION DESCRIPTION DR.

CLIENT:

PROJECT:

**PARKWAY
MIXED USE DEVELOPMENT**

**1050 PANDORA AVENUE
VICTORIA, BC**

DRAWING TITLE:

**LANDSCAPE
DETAILS**

DATE: 19.JUL.10 DRAWING NUMBER:

SCALE: AS SHOWN

DRAWN: BA

DESIGN: BA

CHK'D:

L3

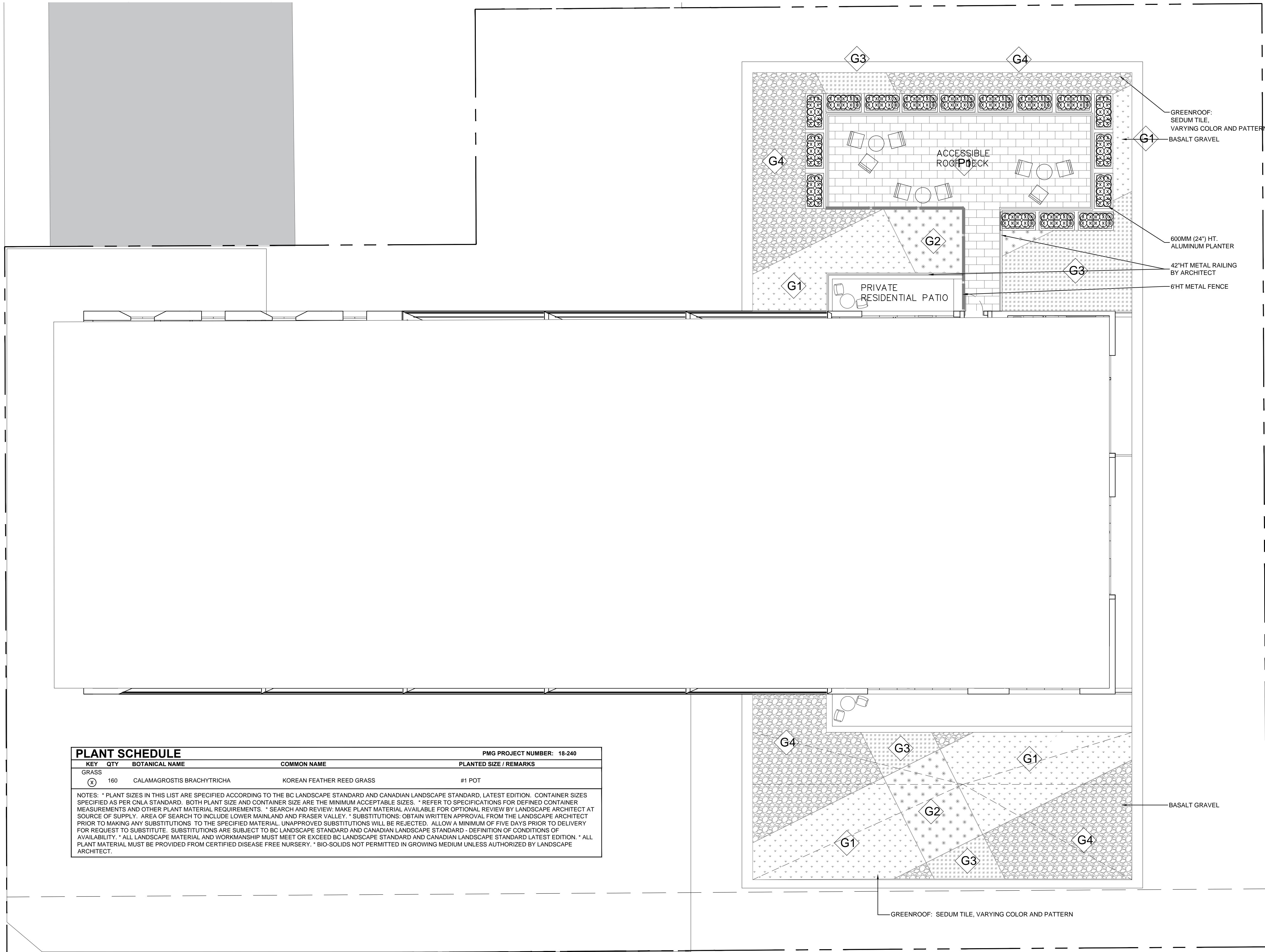
OF 6

18240-8.ZIP

PMG PROJECT NUMBER:

18240

SEAL:



PLANT SCHEDULE				PMG PROJECT NUMBER: 18-240
KEY	QTY	BOTANICAL NAME	COMMON NAME	PLANTED SIZE / REMARKS
GRASS				
(X)	160	CALAMAGROSIS BRACHYTRICHA	KOREAN FEATHER REED GRASS	#1 POT

NOTES: * PLANT SIZES IN THIS LIST ARE SPECIFIED ACCORDING TO THE BC LANDSCAPE STANDARD AND CANADIAN LANDSCAPE STANDARD, LATEST EDITION. CONTAINER SIZES SPECIFIED AS PER CNLA STANDARD. BOTH PLANT SIZE AND CONTAINER SIZE ARE THE MINIMUM ACCEPTABLE SIZES. * REFER TO SPECIFICATIONS FOR DEFINED CONTAINER MEASUREMENTS AND OTHER PLANT MATERIAL REQUIREMENTS. * SEARCH AND REVIEW: MAKE PLANT MATERIAL AVAILABLE FOR OPTIONAL REVIEW BY LANDSCAPE ARCHITECT AT SOURCE OF SUPPLY. AREA OF SEARCH TO INCLUDE LOWER MAINLAND AND FRASER VALLEY. * SUBSTITUTIONS: OBTAIN WRITTEN APPROVAL FROM THE LANDSCAPE ARCHITECT PRIOR TO MAKING ANY SUBSTITUTIONS TO THE SPECIFIED MATERIAL. UNAPPROVED SUBSTITUTIONS WILL BE REJECTED. ALLOW A MINIMUM OF FIVE DAYS PRIOR TO DELIVERY FOR REQUEST TO SUBSTITUTE. SUBSTITUTIONS ARE SUBJECT TO BC LANDSCAPE STANDARD AND CANADIAN LANDSCAPE STANDARD - DEFINITION OF CONDITIONS OF AVAILABILITY. * ALL LANDSCAPE MATERIAL AND WORKMANSHIP MUST MEET OR EXCEED BC LANDSCAPE STANDARD AND CANADIAN LANDSCAPE STANDARD LATEST EDITION. * ALL PLANT MATERIAL MUST BE PROVIDED FROM CERTIFIED DISEASE FREE NURSERY. * BIO-SOLIDS NOT PERMITTED IN GROWING MEDIUM UNLESS AUTHORIZED BY LANDSCAPE ARCHITECT.

NO.	DATE	REVISION DESCRIPTION	DR.
7	19.OCT.23	NEW GROUND FLOOR PLAN	DD
6	19.OCT.22	REVISION	DD
5	19.OCT.21	NEW SITE PLAN/CLIENT REQUEST	DD
3	19.OCT.03	60% CD SET	BA
2	19.SEP.27	REZONING	BA
1	21.AUG.19	REV. PER CITY/CLIENT COMMENTS	BA
-	19.JUL.29	30% BP SUBMISSION	BA

NO.	DATE	REVISION DESCRIPTION	DR.
7	19.OCT.23	NEW GROUND FLOOR PLAN	DD
6	19.OCT.22	REVISION	DD
5	19.OCT.21	NEW SITE PLAN/CLIENT REQUEST	DD
3	19.OCT.03	60% CD SET	BA
2	19.SEP.27	REZONING	BA
1	21.AUG.19	REV. PER CITY/CLIENT COMMENTS	BA
-	19.JUL.29	30% BP SUBMISSION	BA

CLIENT:

PROJECT:

PARKWAY MIXED USE DEVELOPMENT

1050 PANDORA AVENUE VICTORIA, BC

DRAWING TITLE:

LEVEL 5 ROOF LANDSCAPE

DATE:	19.JUL.10	DRAWING NUMBER:	
SCALE:	1:100		
DRAWN:	BA		
DESIGN:	BA		
CHK'D:			

L5

OF 6



Suite C100 - 4185 Still Creek Drive
Burnaby, British Columbia, V5C 6G9
p: 604 294-0011 | f: 604 294-0022

SEAL:

PART ONE GENERAL REQUIREMENTS	
11 REFERENCES	<p>1. CCDC Doc 2208 Comply with all articles in the General Conditions of Contract in conjunction with this section unless superseded by other Contract Documents.</p> <p>2. Canadian Landscape Standard, latest edition, prepared by the Canadian Society of Landscape Architects and the Canadian Landscape & Nursery Association, jointly. All work and materials shall meet standards as set out in the Canadian Landscape Standard unless superseded by this specification or as directed by the Landscape Architect with written instructions.</p> <p>3. MASTER MUNICIPAL SPECIFICATIONS & STANDARD DETAILS, 2000 edition, prepared by the Consulting Engineers of British Columbia, Roadbuilders and Heavy Construction Association, and the Municipal Engineers Division</p> <p>4. STANDARD FOR LANDSCAPE IRRIGATION SYSTEM, 2008 Prepared by the Irrigation Industry Association of British Columbia</p> <p>5. MUNICIPAL BYLAWS AND ENGINEERING SPECIFICATIONS WHERE NOTED</p>
12 TESTING	<p>1. A current (not more than one month) test for all growing medium to be used on this site is required. Provide and pay for testing by an independent Testing Facility pre-approved by the Landscape Architect. Deliver growing medium test results to Landscape Architect for review and approval prior to placement. Refer to Section 3.4 Growing Medium Testing for procedure.</p> <p>2. Owner reserves the right to test or re-test materials. Contractor responsible to pay for testing if materials do not meet specification.</p>
13 SUBMITTALS	<p>1. Any alternate products differing from that contained in the contract documents must be pre-approved by the Landscape Architect.</p> <p>2. Submittals to consist of product sample or manufacturer's product description.</p>
14 SITE REVIEW	<p>1. Under the terms of the Landscape Architect's Contract with the Owner and where the Landscape Architect is the designated reviewer, the Landscape Architect will observe construction as is necessary in their opinion to conform to the plans and specifications. Contact Owner Representative to arrange for site observation at the appropriate times. Allow two days notice. Observation schedule may include but will not be limited to the following:</p> <p>11. Start Up Site Meeting, General Contract Prior to any site disturbance, a meeting with the general contractor to review free preservation issues, general landscape issues and municipal requirements.</p> <p>12. Start Up Site Meeting, Landscape Contract (if separate) at the start of work with Owner's Representative, Site Superintendent and Landscape Contractor; a meeting to be held to review expected work and to verify the acceptability of the subgrade and general site conditions to the Landscape Contractor. Provide growing medium test results for this meeting.</p> <p>13. Progress Site Visits: To observe materials and workmanship as necessary through the course of the work. Review of (if different) aspects of the work may be dealt with on any single visit. Such elements may include Site Layout, Rough Grading, Growing Medium - quality, depth, finish grading, Drainage and Drainage Materials, Lawns or Grass areas, Planting - plant material including negotiations with suppliers, nursery inspections, plant sizes, quality, quantity, planting practice and layout, tree support, Mulch, Irrigation Systems, Play Equipment, Site Furniture, and other elements of the site development where the Landscape Architect is the designated reviewer such as Pedestrian Paving, Fencing, Non-structural walls and stairs, Util Paving</p> <p>14. Substantial Performance Review at end of work, accounting of all substitutions, deletions, plant counts, preparations of deficiency list, and recommendations for completion.</p> <p>15. Certificate of Completion Upon the declaration of Substantial Performance, a recommendation for the issuance of the Certificate of Completion will be made to the Payment Certifier as defined in the contract.</p> <p>16. Deficiency Review Prior to the completion of the holdback period, check for completion of deficiencies. Once completed, a Schedule 'C' will be issued where required.</p> <p>17. Warranty Review Prior to the completion of the warranty period (1-11 months after issuance of the Certificate of Completion), review all warranty material and report recommendations for warranty replacement.</p>
15 WORKMANSHIP	<p>1. Unless otherwise instructed in the Contract Documents, the preparation of the subgrade shall be the responsibility of the General Contractor. Placement of growing medium constitutes acceptance of the subgrade by the Landscape Contractor. Any subsequent corrections to the subgrade required are the responsibility of the Landscape Contractor.</p> <p>2. All work and superintendence shall be performed by personnel skilled in landscape contracting. In addition, all personnel applying herbicides and/or pesticides shall hold a current license issued by the appropriate authorities.</p> <p>3. A site visit is required to be conducted familiar with site conditions before bidding and before start of work.</p> <p>4. Confirm location of all services before proceeding with any work.</p> <p>5. Notify Landscape Architect of any discrepancies. Obtain approval from Landscape Architect prior to deviating from the plans.</p> <p>6. Take appropriate measures to avoid environmental damage. Do not dump any waste materials into water bodies. Conform with all federal, provincial and local statutes and guidelines.</p> <p>7. Collect and dispose of all debris and/or excess material from landscape operations. Keep paved surfaces clean and repair damage resulting from landscape work. Repairs are to be completed prior to final acceptance.</p> <p>8. Where new work connects with existing, and where existing work is altered, make good to match existing undisturbed condition.</p>
16 WARRANTIES	<p>1. Guarantee all materials and workmanship for a minimum period of one full year from the date of Certificate of Completion.</p> <p>2. Refer to individual sections for specific warranties.</p>

PART TWO SCOPE OF WORK

21 SCOPE OF WORK	<p>1. Other conditions of Contract may apply. Confirm Scope of Work at time of tender.</p> <p>2. Work includes supply of all related items and performing all operations necessary to complete the work in accordance with the drawings and specifications and generally consists of the following:</p> <p>21. Retention of Existing Trees where shown on drawings.</p> <p>22. Finish Grading and Landscape Drainage.</p> <p>23. Supply and placement of growing medium.</p> <p>24. Testing of imported growing medium and/or site topsoil.</p> <p>25. Supply and incorporation of additives to meet requirements of soil test and Table One.</p> <p>26. Preparation of planting beds, supply of plant material and planting.</p> <p>27. Preparation of rough grass areas, supply of materials and seeding.</p> <p>28. Preparation of lawn areas, supply of materials and sodding.</p> <p>29. Supply and placement of bark mulch.</p> <p>30. Maintenance of planted and seeded/sodded areas until accepted by Owner.</p> <p>31. SEPARATE PRICE: Establishment Maintenance, Section 3.11.</p> <p>32. Other work: Work other than this list, not specified by Landscape Architect.</p>																																																																
22 MATERIALS	<p>1. Growing Medium: Conform to Canadian Landscape Standard for definitions of imported and on-site topsoil. Refer to Table One below.</p> <table border="1"> <thead> <tr> <th colspan="4">TABLE ONE: PROPERTIES OF GROWING MEDIUM FOR LEVEL 2 (MODERATE) AND LEVEL 3 (MODERATE AREAS)</th> </tr> <tr> <th colspan="4">Canadian System of Soil Classification Textural Class: "Loamy Sand" to "Sandy Loam"</th> </tr> <tr> <th>Applications</th> <th>Low Traffic Areas, Trees and Large Shrubs</th> <th>High Traffic Lawn Areas</th> <th>Planting Areas and Planters</th> </tr> <tr> <th>Growing Medium Types</th> <th>Z1</th> <th>ZH</th> <th>ZP</th> </tr> </thead> <tbody> <tr> <td>Texture</td> <td colspan="3">Percent Of Dry Weight of Total Growing Medium</td> </tr> <tr> <td>Coarse Gravel: larger than 25mm</td> <td>0 - 1%</td> <td>0 - 1%</td> <td>0 - 1%</td> </tr> <tr> <td>All Gravel: larger than 2mm</td> <td>0 - 5%</td> <td>0 - 5%</td> <td>0 - 5%</td> </tr> <tr> <td colspan="4">Percent Of Dry Weight of Growing Medium Excluding Gravel</td> </tr> <tr> <td>Sand: larger than 0.075mm smaller than 2.0mm</td> <td>50 - 80%</td> <td>70 - 90%</td> <td>40 - 80%</td> </tr> <tr> <td>Silt: larger than 0.002mm smaller than 0.075mm</td> <td>10 - 25%</td> <td>0 - 15%</td> <td>10 - 25%</td> </tr> <tr> <td>Clay: smaller than 0.002mm</td> <td>0 - 25%</td> <td>0 - 15%</td> <td>0 - 25%</td> </tr> <tr> <td>Clay and Silt Combined</td> <td>maximum 35%</td> <td>maximum 15%</td> <td>maximum 35%</td> </tr> <tr> <td>Organic Content (soils)</td> <td>3 - 10%</td> <td>3 - 5%</td> <td>10 - 20%</td> </tr> <tr> <td>Organic Content (litterfall)</td> <td>3 - 5%</td> <td>3 - 5%</td> <td>15 - 20%</td> </tr> <tr> <td>Acidity (pH)</td> <td>6.0 - 7.0</td> <td>6.0 - 7.0</td> <td>4.5 - 6.5</td> </tr> <tr> <td>Drainage</td> <td colspan="3">Percolation shall be such that no standing water is visible 60 minutes after at least 10 minutes of moderate to heavy rain or irrigation.</td> </tr> </tbody> </table> <p>2. Fertilizer: An organic and/or inorganic compound containing Nitrogen (N), Phosphate (P), and Potash (K) in proportions required by soil test.</p> <p>3. Lime: Ground agricultural limestone. Meet requirements of the Canadian Landscape Standard.</p> <p>4. Organic Additive: Commercial compost product to the requirements of the Canadian Landscape Standard, latest edition and pre-approved by the Landscape Architect. Recommended suppliers: The Answer Garden Products, Fraser Richmond Soils & Fibre, Stream Organics Management.</p> <p>5. Sand: Clean, washed pump sand to meet requirements of the Canadian Landscape Standard.</p> <p>6. Composted Bark Mulch: 10m (33') minus Fir/Hemlock bark chips and fines, free of chunks and sticks, dark brown in colour and free of all soil, stones, roots or other extraneous matter. Fresh orange in colour bark will be rejected.</p> <p>7. Herbicides and Pesticides: If used, must conform to all federal, provincial and local statutes. Applicators must hold current licenses issued by the appropriate authorities in the area.</p> <p>8. Filter Fabric: A non biodegradable blanket or other filtering membrane that will allow the passage of water but not fine soil particles. (Such as HRFARI 143 NL, GEOLON N43 GR AM502 45x5 or alternate product pre-approved by the Landscape Architect.)</p> <p>9. Drainage Piping if required: Schedule 40 PVC nominal sizes.</p> <p>10. Drain Rock: Clean, round, inert, durable, and have a maximum size of 19mm and containing no material smaller than 19mm.</p> <p>11. Plant Material: To the requirements of the Canadian Landscape Standard. Refer to 3.9, Plants and Planting. All plant material must be provided from a certified disease free nursery. Provide proof of certification.</p> <p>12. Sod: Refer to individual sections in this specification.</p> <p>13. Supplier and installers of segmental block walls to provide engineered drawings for all walls, signed and sealed drawings for all walls, including, in excess of 12m, or combinations of walls collectively in excess of 12m. Installations must be reviewed and signed off by Certified Professional Engineer; include cost of engineering services in tender price.</p> <p>14. Miscellaneous: Any other material necessary to complete the project as shown on the drawings and described herein.</p>	TABLE ONE: PROPERTIES OF GROWING MEDIUM FOR LEVEL 2 (MODERATE) AND LEVEL 3 (MODERATE AREAS)				Canadian System of Soil Classification Textural Class: "Loamy Sand" to "Sandy Loam"				Applications	Low Traffic Areas, Trees and Large Shrubs	High Traffic Lawn Areas	Planting Areas and Planters	Growing Medium Types	Z1	ZH	ZP	Texture	Percent Of Dry Weight of Total Growing Medium			Coarse Gravel: larger than 25mm	0 - 1%	0 - 1%	0 - 1%	All Gravel: larger than 2mm	0 - 5%	0 - 5%	0 - 5%	Percent Of Dry Weight of Growing Medium Excluding Gravel				Sand: larger than 0.075mm smaller than 2.0mm	50 - 80%	70 - 90%	40 - 80%	Silt: larger than 0.002mm smaller than 0.075mm	10 - 25%	0 - 15%	10 - 25%	Clay: smaller than 0.002mm	0 - 25%	0 - 15%	0 - 25%	Clay and Silt Combined	maximum 35%	maximum 15%	maximum 35%	Organic Content (soils)	3 - 10%	3 - 5%	10 - 20%	Organic Content (litterfall)	3 - 5%	3 - 5%	15 - 20%	Acidity (pH)	6.0 - 7.0	6.0 - 7.0	4.5 - 6.5	Drainage	Percolation shall be such that no standing water is visible 60 minutes after at least 10 minutes of moderate to heavy rain or irrigation.		
TABLE ONE: PROPERTIES OF GROWING MEDIUM FOR LEVEL 2 (MODERATE) AND LEVEL 3 (MODERATE AREAS)																																																																	
Canadian System of Soil Classification Textural Class: "Loamy Sand" to "Sandy Loam"																																																																	
Applications	Low Traffic Areas, Trees and Large Shrubs	High Traffic Lawn Areas	Planting Areas and Planters																																																														
Growing Medium Types	Z1	ZH	ZP																																																														
Texture	Percent Of Dry Weight of Total Growing Medium																																																																
Coarse Gravel: larger than 25mm	0 - 1%	0 - 1%	0 - 1%																																																														
All Gravel: larger than 2mm	0 - 5%	0 - 5%	0 - 5%																																																														
Percent Of Dry Weight of Growing Medium Excluding Gravel																																																																	
Sand: larger than 0.075mm smaller than 2.0mm	50 - 80%	70 - 90%	40 - 80%																																																														
Silt: larger than 0.002mm smaller than 0.075mm	10 - 25%	0 - 15%	10 - 25%																																																														
Clay: smaller than 0.002mm	0 - 25%	0 - 15%	0 - 25%																																																														
Clay and Silt Combined	maximum 35%	maximum 15%	maximum 35%																																																														
Organic Content (soils)	3 - 10%	3 - 5%	10 - 20%																																																														
Organic Content (litterfall)	3 - 5%	3 - 5%	15 - 20%																																																														
Acidity (pH)	6.0 - 7.0	6.0 - 7.0	4.5 - 6.5																																																														
Drainage	Percolation shall be such that no standing water is visible 60 minutes after at least 10 minutes of moderate to heavy rain or irrigation.																																																																

PART THREE SOFT LANDSCAPE DEVELOPMENT	
31 RETENTION OF EXISTING TREES	<p>1. Prior to any work on a site, protect individual trees or plant groupings indicated as retained on landscape plans as vegetation retention areas.</p> <p>1.1. In some instances the Landscape Architect will tag trees or areas to remain. Discuss tree retention areas at a start-up meeting with the Landscape Architect.</p> <p>2. A physical barrier must be installed to delineate clearing boundaries. Refer to physical barrier detail. If detail not provided, comply with local municipal regulations.</p> <p>3. No machine travel through or within vegetation retention areas or under covers of trees to be retained is allowed.</p> <p>4. Do not stockpile soil, construction materials, or excavated materials within vegetation retention areas.</p> <p>5. Do not park, fuel or service vehicles within vegetation retention areas.</p> <p>6. No debris fires, clearing fires or trash burning shall be permitted within vegetation retention areas.</p> <p>7. No excavations, drain or service trenches nor any other disruption shall be permitted within vegetation retention areas without a review of the proposed encroachment by the Landscape Architect.</p> <p>8. Do not cut branches or roots of retained trees without the approval of the Landscape Architect.</p> <p>9. Any damage to existing vegetation intended for preservation will be subject to evaluation by an I.S.A. Certified Arborist using the "Guide for Plant Appraisal", Eighth Edition, 1992.</p> <p>9.1. Replacement planting of equivalent value to the disturbance will be required. The cost of the evaluation and of the replacement planting will be the responsibility of the General Contractor and/or the person(s) responsible for the disturbance.</p> <p>10. In municipalities with specific tree retention/replacement bylaws ensure compliance with bylaws.</p> <p>11. In situations where required construction may disturb existing vegetation intended for preservation, contact Landscape Architect for review prior to commencing construction.</p>

32 GRADES	<p>1. Ensure subgrade is prepared to conform to depths specified in Section 3.5, Growing Medium Supply, below. Where planting is indicated close to existing trees, prepare suitable planting pockets for material indicated on the planting plan. Shape subgrade to eliminate free standing water and conform to the site grading and drainage plan.</p> <p>2. On slopes in excess of 3:1 trench subgrade across slope to 150mm (6") minimum at 15m (5') intervals minimum.</p> <p>3. Scarify the entire subgrade immediately prior to placing growing medium. Re-cultivate where vehicular traffic results in compaction during the construction procedures. Ensure that all planting areas are smoothly contoured after light compaction to finished grade.</p> <p>4. Eliminate standing water from all finished grades. Provide a smooth, firm and even surface and conform to grades shown on the Landscape Drawings. Do not exceed maximum and minimum gradients defined by the Canadian Landscape Standard.</p> <p>5. Construct swales true to line and grade, smooth and free of sags or high points. Minimum slope 2%, maximum side slopes 10%. Assure positive drainage to collection points.</p> <p>6. Slope not to exceed the following maximums: Rough Grass 3:1, Lawn 4:1, Landscape plantings 2:1.</p> <p>7. Finished soil/mulch elevation at building to comply with municipal requirements.</p> <p>8. Inform Landscape Architect of completion of finish grade prior to placement of seed, sod, plants or mulch.</p>
-----------	---

33 LANDSCAPE DRAINAGE	<p>1. Related Work: Growing medium and Finish Grading, Grass areas, Trees Shrubs and Groundcovers, Planters, Crb Walls.</p> <p>2. Work Included: Site Finish grading and surface drainage. Installation of any drainage systems detailed on landscape plans. Note: Catch basins shown on landscape plans for coordination only, confirm scope of work prior to bid.</p> <p>2.1. Coordinate all landscape drainage work with rest of site drainage. Refer to engineering drawings and specifications for connections and other drainage work.</p> <p>2.2. Determine exact location of all existing utilities and structures and underground utilities prior to connecting work, which may not be located on landscape plans and conduct work so as to prevent interruption of service or damage to them. Protect existing structures and utility services and be responsible for damage caused.</p> <p>2.3. Planter drains on slab. Refer to Section 3.9, Installing Landscapes on Structures.</p> <p>3. Execution</p> <p>3.1. Do trenching and backfilling in accordance with engineering details and specifications.</p> <p>3.2. Lay drains on prepared bed, true to line and grade with inverts smooth and free of sags or high points. Ensure barrel of each pipe is in contact with bed throughout full length.</p> <p>3.3. Commence laying pipe at outlet and proceed in upstream direction.</p> <p>3.4. Lay perforated pipes with perforations at 90 and 180 positions.</p> <p>3.5. Make joints tight in accordance with manufacturer's directions.</p> <p>3.6. Do not allow water to flow through the pipes during construction except as approved by Engineer.</p> <p>3.7. Make watertight connections to existing drains, to new or existing manholes or catchbasins where indicated or as directed by Landscape Architect.</p> <p>3.8. Plug upstream ends of pipe with watertight clean out caps.</p> <p>3.9. Surround and cover pipe with drain rock in uniform 150mm layers to various depths as shown in details, minimum 100mm.</p> <p>3.10. Cover drain rock with non-woven filter cloth lap all edges and seams minimum 150mm.</p> <p>3.11. Assure positive drainage.</p> <p>3.12. Back fill remainder of trench as indicated.</p> <p>3.13. Protect subdrains from flotation during installation.</p>
-----------------------	---

34. GROWING MEDIUM TESTING	<p>1. Submit representative sample of growing medium proposed for use on this project to an independent laboratory. Provide test results to Landscape Architect prior to placing. Test results to include:</p> <p>1.1. Physical properties, % content of gravel, sand, silt, clay and organics.</p> <p>1.2. Acidity (PH) and quantities of lime or sulphur required to bring within specified range.</p> <p>1.3. Nutrient levels of phosphate and trace elements and recommendations for required soil amendments.</p> <p>1.4. Carbon/Nitrogen level.</p>
----------------------------	---

35. GROWING MEDIUM SUPPLY AND PLACEMENT	<p>1. Supply all growing medium required for the performance of the Contract. Do not load, transport or spread growing medium when it is so wet that its structure is likely to be damaged.</p> <p>2. Supply all growing medium amendments as required by the soil test. Amended growing medium must meet the specification for growing medium as defined in Table One for the various areas.</p> <p>2.1. Thoroughly mix required amendments into the full depth of the growing medium.</p> <p>2.2. Special mixes may be required for various situations. Refer to drawing notes for instructions.</p> <p>3. Place the amended growing medium in all grass and planting areas. Spread growing medium in uniform layers not exceeding 6" (150mm) over unfrozen subgrade free of standing water.</p> <p>4. Minimum depths of growing medium placed and compacted to 80%:</p> <p>4.1 On-grade</p> <p>4.1.1 Seeded and sodded lawn 6" (150mm)</p> <p>4.1.2 Mass planted shrubs & groundcovers 8" (150mm)</p> <p>4.1.3 Groundcover only areas, if defined on plan 9" (225mm)</p> <p>4.1.4 Tree & large shrub pits depth to conform to depth of rootball - width shall be at least twice the width of the root ball with saucer shaped saucer.</p> <p>4.2 On-Slab</p> <p>4.2.1 Irrigated lawn 9" (220mm)</p> <p>4.2.2 Groundcover areas 12" (300mm)</p> <p>4.2.3 Lawn without automatic irrigation 12" (300mm)</p> <p>4.2.4 Shrub & groundcover areas 18" (450mm)</p> <p>4.2.5 Trees and specimen shrubs 30" (760mm) over columns and/or edge of slab (verify column locations on-site for tree locations)</p> <p>4.2.6 Depth noted includes 1" to 2" (25-50mm) sand over filter fabric.</p> <p>4.2.7 Maximum 18" depth growing medium except where noted for trees over column plants.</p> <p>5. Manually spread growing medium/planing soil around existing trees, shrubs and obstacles.</p> <p>6. In perimeter seeded grass areas, feather growing medium out to nothing at edges and blend into existing grades.</p> <p>7. Finished grades shall conform to the elevations shown on landscape and site plans.</p>
---	---

36. ROUGH GRASS AREA - SEEDING	<p>1. General: Rough grass areas are noted on the drawings as "Rough Grass". Treat all areas defined as rough grass between all property lines of the project including all boulevards to edge of roads and lanes.</p> <p>2. Preparation of Surfaces: To Canadian Landscape Standard (Class 3 Areas (Rough grass) Section 7.11.3)</p> <p>2.1. Clean existing soil by mechanical means of debris over 50mm in any dimension.</p> <p>2.2. Roughly grade surfaces to allow for maintenance specified and for positive drainage.</p> <p>3. Time of Seeding: Seed from early spring (generally April 1st) to late fall (September 15th) of each year. Further extensions may be obtained on concurrence of the Landscape Architect.</p> <p>4. Seed Supply & Testing: All seed must be obtained from a recognized seed supplier and shall be No. 1 grass mixture delivered in containers bearing the following information:</p> <p>4.1. Analysis of the seed mixture</p> <p>4.2. Percentage of each seed type</p> <p>5. Seed Mixture: All varieties shall be rated as strong performers in the Pacific Northwest and are subject to client approval.</p> <p>10% Creeping Red Fescue 20% Annual Ryegrass 5% Seta Perennial Ryegrass 5% Kentucky Bluegrass For Wildflower Areas use a mixture of Wildflowers with Hard Fescues (Terralink Coastal Wildflowers) with Hard Fescue or pre-approved alternate.</p> <p>6. Fertilizer: Mechanical seeding: Apply a complete synthetic slow-release fertilizer with maximum 35% water soluble nitrogen and a formulation ratio of 18-18-18 - 50% sulphur urea coated, 102 kg/ha(1000lb/acre) using a mechanical spreader.</p> <p>7. Seeding: Apply seed at a rate of 102lb/H (1000lb/acre) with a mechanical spreader. Incorporate seed into the top 1/4" (6mm) of soil and lightly compact.</p> <p>8. Acceptance: Provide adequate protection of the seeded areas until conditions of acceptance have been met. Comply with Section 3.7 hydroseeding.</p>
--------------------------------	---

37 HYDROSEEDING	<p>1. May be used as an alternate to mechanical seeding in rough grass areas.</p> <p>2. May not be used in areas of lawn unless pre-approved by the Landscape Architect prior to bidding.</p> <p>3. Preparation and Growing Medium.</p> <p>3.1. In areas of Rough Grass: Comply with Section 3.6 Rough Grass.</p> <p>3.2. Where approved for use in areas of lawn, comply with Section 3.6 Lawn Areas: Seeding.</p> <p>4. Protection: Ensure that fertilizer in solution does not come in contact with the foliage of any trees, shrubs, or other susceptible vegetation. Do not spray seed or mulch objects not expected to grow grass. Protect existing site equipment, roadways, landscaping, reference points, monuments, markers and structures from damage. Where contamination occurs, remove seeded slurry by satisfaction of all means approved by the Landscape Architect.</p> <p>5. Mulch shall consist of virgin wood fibre or recycled paper fibre designed for hydraulic seeding and dyed for ease of monitoring application, if using recycled paper material for wood fibre substitute use 15% by weight). Conform to Canadian Landscape Standard for mulch requirements.</p> <p>6. Water: Shall be free of any impurities that may have an injurious effect on the success of seeding or may be harmful to the environment.</p> <p>7. Equipment: Use industry standard hydraulic seeder/mulcher equipment with the tank volume certified by an identification plate or sticker affixed in plain view on the equipment. The hydraulic seeder/mulcher shall be capable of sufficient agitation to mix the material into a homogeneous slurry; to maintain the slurry in a homogeneous state until it is applied. The discharge pumps and gun nozzles shall be capable of applying the materials uniformly over the designated area.</p>
-----------------	--

PART THREE SOFT LANDSCAPE DEVELOPMENT - CONT	
8 Application Rate	<p>8.1 Seed Mixture: 196 kg/ha (125 lbs/acre)</p> <p>8.2 Fertilizer: 103 kg/ha (100 lbs/acre)</p> <p>8.3 Coastal Wildflower Mx: Where specified, apply (31 lbs/acre)(1/4 lb. 10 lb. of grass seed)</p> <p>8.4 Notes:</p> <p>8.4.1 At the time of Tender provide a complete chart of all components of the mix proposed including mulch, tackifier, water etc. Sloped sites require tackifier.</p> <p>8.4.2 Fertilizer:</p> <p>8.4.2.1 Rough Grass: If a soil analysis is available, comply with results.</p> <p>8.4.2.2 Lawn: Where hydroseeding is approved, comply with soil analysis recommendations.</p> <p>9. Accurately measure the quantities of each of the materials to be charged into the tank either by mass or by a commonly accepted system of mass-calibrated volume measurements. The materials shall be added to the tank while it is being filled with water, in the following sequence: seed, fertilizer. Thoroughly mix into a homogeneous slurry. After charging, add no water or other material to the mixture. Do not leave slurry in the tank for more than 40 hours.</p> <p>10. Distribute slurry uniformly over the surface of the area to be hydroseeded. Blend application into previous applications and existing grass areas to form uniform surfaces.</p> <p>11. Clean-up: Remove all materials and other debris resulting from seeding operations from the job site.</p> <p>12. Maintenance: Begin maintenance immediately after seeding and continue for 60 days after Substantial Completion and until accepted by the Owner. Re-seed at three week intervals where germination has failed. Protect seeded areas from damage with temporary wire or fence fences comply with signage until grass areas is taken over by the Owner. Water in sufficient quantities to ensure deep penetration and frequent irrigations to maintain vigorous growth until grass is taken over by the Owner. It is the Owner's responsibility to supply water at no extra cost to the Contractor.</p> <p>13. Acceptance of the Rough Grass Areas: Proper germination of all specified grass species is the responsibility of the Landscape Contractor. The grass shall be reasonably well established, with no apparent dead or bare spots and shall be reasonably free of weeds (to Canadian Landscape Standard, Section 13 Maintenance Level 4 (Open space). Sixty days after substantial completion, areas meeting the conditions above will be taken over by the Owner. Areas seeded in Fall will be accepted in Spring one month after start of growing season, provided that the above conditions of acceptance are fulfilled.</p>

38 LAWN AREAS - SODDING	<p>1. General: Treat all areas defined as lawn areas on the landscape plan between all property lines of the project including all boulevards to edge of roads and lanes.</p> <p>2. Growing Medium: Comply with Section 2.2.3, Growing Medium. Prior to sodding, request an inspection of the finished grade, and depth and condition of growing medium by the Landscape Architect.</p> <p>3. Time of Sodding: Sod from April 1st to October 31st. Further extensions may be obtained on concurrence of the Landscape Architect.</p> <p>4. Sod Supply: Conform to all conditions of Canadian Landscape Standard, Section 8, B.C. Standard for Turfgrass Sod.</p> <p>5. Specified Turfgrass by area. Refer to Table 2 below.</p> <table border="1"> <thead> <tr> <th colspan="4">TABLE 2 SPECIFIED TURFGRASS BY AREA</th> </tr> <tr> <th>Area</th> <th>Description</th> <th>Quality Grade</th> <th>Major Species</th> </tr> </thead> <tbody> <tr> <td>CLASS 1</td> <td>Lawn, all areas noted on drawings as lawn in urban development sites including boulevard grass</td> <td>No. 1 Premium</td> <td>Kentucky Blue for sun, Fescues for shade</td> </tr> <tr> <td>CLASS 2</td> <td>Grass - public parks, industrial and institutional sites</td> <td>No. 2 Standard</td> <td>sane</td> </tr> <tr> <td>CLASS 3</td> <td>Rough Grass</td> <td>sue hydroseeding</td> <td></td> </tr> <tr> <td colspan="4">SPECIAL</td> </tr> </tbody> </table> <p>6. Line: The line shall be as defined in Section 2.2.3, Materials. Apply at rates recommended in required soil test. Refer to Section 3.4 for method.</p> <p>7. Fertilizer: Refer to Section 2.2.2 Materials. Apply specified fertilizer at rates shown in the required soil test. Apply with a mechanical spreader. Cultivate into growing medium 48 hours prior to sodding. Apply separately from line.</p> <p>8. Sodding: Prepare a smooth, firm, even surface for laying sod. Lay sod staggered with sections closely butted, without overlapping or gaps, smooth even with adjoining areas and roll lightly. Water to obtain moisture penetration of 3" to 4" (1" - 10cm). Comply with requirements of Canadian Landscape Standard Section 8, B.C. Standard for Turfgrass Sod.</p> <p>9. Maintenance: Begin maintenance immediately after sodding and continue for 60 days after Substantial Completion and until accepted by the Owner. Protect sodded areas from damage with temporary wire or fence fences comply with signage until lawn is taken over by the Owner. Water to obtain moisture penetration of 3" to 4" (1" - 10cm) at intervals necessary to maintain sufficient growth. Keep grass cut at height of between 1-1/2" (3cm) and 2" (5cm). Provide adequate protection of sodded areas against damage until the turf has been taken over by Owner. Repair any damaged areas, re-grade as necessary. Aeration may be required if in the Landscape Architect's opinion, drainage through the sod base medium is impaired.</p> <p>10. Acceptance of Lawn Areas: The turf shall be reasonably well established, with no apparent dead spots or bare spots and shall be reasonably free of weeds (to Canadian Landscape Standard, Section 13 Maintenance Level 2 (Appearance). Use herbicides if approved for weed removal unless other conditions of contract forbid their use. After the lawn has been cut at least twice, areas meeting the conditions above will be taken over by the Owner.</p>	TABLE 2 SPECIFIED TURFGRASS BY AREA				Area	Description	Quality Grade	Major Species	CLASS 1	Lawn, all areas noted on drawings as lawn in urban development sites including boulevard grass	No. 1 Premium	Kentucky Blue for sun, Fescues for shade	CLASS 2	Grass - public parks, industrial and institutional sites	No. 2 Standard	sane	CLASS 3	Rough Grass	sue hydroseeding		SPECIAL			
TABLE 2 SPECIFIED TURFGRASS BY AREA																									
Area	Description	Quality Grade	Major Species																						
CLASS 1	Lawn, all areas noted on drawings as lawn in urban development sites including boulevard grass	No. 1 Premium	Kentucky Blue for sun, Fescues for shade																						
CLASS 2	Grass - public parks, industrial and institutional sites	No. 2 Standard	sane																						
CLASS 3	Rough Grass	sue hydroseeding																							
SPECIAL																									

39 PLANTS AND PLANTING	<p>1. Conform to planting layout as shown on Landscape Plans.</p> <p>2. Obtain approval of Landscape Architect for layout and preparation of planting prior to commencement of planting operations.</p> <p>3. Make edge of beds with smooth clean defined lines.</p> <p>4. Time of Planting:</p> <p>4.1. Plant trees, shrubs and groundcovers only during periods that are normal for such work as determined by local weather conditions when seasonal conditions are likely to ensure successful adaptation of plants to their new location.</p> <p>5. Standards:</p> <p>5.1. All plant material shall conform to the requirements of the Canadian Landscape Standard, latest edition, unless governed by drawing Plant Schedule or this specification.</p> <p>5.1.1. Refer to Canadian Landscape Standard, Section 9, Plants and Planting and in Section 12, BCMA Standard for Container-Grown Plants for minimum standards.</p> <p>5.1.2. Refer to Plant Schedule for specific plant and container sizes and comply with requirements.</p> <p>5.1.3. Plant material obtained from areas with less severe climatic conditions shall be grown to withstand the site climate.</p> <p>6. Review:</p> <p>6.1. Review at the source of supply and/or collection point does not prevent subsequent rejection of any or all planting stock at the site.</p> <p>7. Availability:</p> <p>7.1. Areas of search includes the Lower Mainland and Fraser Valley. Refer to Plant Schedule for any extension of area.</p> <p>7.2. Supply of the availability of the specified plant material within 30 days of the award of the Contract.</p> <p>8. Substitution:</p> <p>8.1. Obtain written approval of the Landscape Architect prior to making any substitutions to the specified material. Non-approved substitutions will be rejected.</p> <p>8.2. Allow a minimum of 5 days prior to delivery for request to substitute.</p> <p>8.3. Substitutions are subject to Canadian Landscape Standard - definition of Conditions of Availability.</p> <p>9. Plant Species & Location:</p> <p>9.1. Plants shall be true to name and of the height, caliper size or root ball as shown on the landscape/site plan schedule. Caliper of trees is to be taken 6" (15cm) above grade.</p> <p>9.2. Plant all specified species in the location as shown on the Landscape drawings. Notify Landscape Architect if conflicting rock or underground/overhead services are encountered.</p> <p>9.3. Deviation of given planting location will only be allowed after review of the proposed deviation by the Landscape Architect.</p> <p>10. Excavation:</p> <p>10.1. Trees and large shrubs: Excavate a saucer-shaped tree pit to the depth of the rootball and to at least twice the width of the rootball. Assume that finished grade is at the original grade the tree was grown at.</p> <p>11. Drainage of Planting Holes:</p> <p>11.1. Provide drainage of planting pits where required, in sloped conditions, break out the side of the planting pit to allow drainage down slope, and in flat conditions, mound to raise the rootball above impervious layer. Notify the Landscape Architect where the drainage of planting holes is limited.</p> <p>12. Planting and Fertilizing Procedures:</p> <p>12.1. Plant all trees and shrubs with the roots placed in their natural growing position. If burlapped, loosen around the top of the ball and cut away or fold under. Do not pull burlap from under the ball. Carefully remove containers without injuring the rootballs. After settled in place, cut twine. For wire baskets, clip and remove top three rows of wire.</p> <p>12.2. Fill the planting holes by gently firming the growing medium around the root system in a 6" (15cm) layers. Settle the soil with water. Add soil as required to meet finish grade. Leave no air voids. When 2/3 of the topsoil has been placed, apply fertilizer as recommended by the required soil test at the specified rates.</p> <p>12.3. Where plantings indicated adjacent to existing trees, use special care to avoid disturbance of the root system or natural grades of such trees.</p> <p>12.4. Where trees are in lawn areas, provide a clean cut mulched 900mm (3 ft.) diameter circle centered on the tree.</p> <p>13. Staking of Trees:</p> <p>13.1. Use two 2"x2"x5' stakes, unless superseded by municipal requirements. Set stakes minimum 2 ft. in soil. Do not drive stake through rootball.</p> <p>13.2. Leave the tree carefully vertical.</p> <p>13.3. Use the pre-approved commercial, flat woven polypropylene fabric ball, minimum width 70mm (2 1/4"). Approved product: Acta-Tec - available from Deepfoot.</p> <p>13.4. Confine trees over 6 ft. height. Guy with three 2-strand wires (1/8" gage). Drive three stakes equidistant around the tree completely below grade.</p> <p>13.5. Trees 6 ft. in Wood or Concrete Decks: Guy as above using three wooden (min. 2"x2"x4") buried to the maximum possible depth instead of stakes.</p> <p>13.6. Mark all guy wires with visible flagging material.</p> <p>14. Pruning:</p> <p>14.1. Limit pruning to the minimum necessary to remove dead or injured branches. Preserve the natural character of the plants, do not cut the leader. Use only clean, sharp tools. Make all cuts clean and cut to the branch collar leaving no stubs. Shape affected areas so as not to retain water. Remove damaged material.</p> <p>15. Mulching:</p> <p>15.1. Mulch all planting areas with an even layer of mulch to a thickness of 2-1/2" - 3" (65 - 75mm) depth. Confirm placement of mulch in areas labeled "Groundcover Area" on drawings. Mulch 3 ft (900mm) diameter circle around trees in lawn areas, leave a clean edge.</p> <p>16. Acceptance:</p> <p>16.1. The establishment of all plant material is the responsibility of the Landscape Contractor.</p> <p>17. Plant Material Maintenance:</p> <p>17.1. Maintain all plant material for 60 days after landscape work has received a Certificate of Completion.</p> <p>17.2. Watering: Conform to Canadian Landscape Standard, Section 13.2 - Watering and generally as follows:</p> <p>17.2.1. Water to supplement natural rainfall such that the soil moisture content is kept to 50% to 100% of field capacity. Water to the full depth of the root zone each time. The Owner is responsible to supply water at no extra cost to the Contractor. Confirm source of water prior to beginning work.</p> <p>17.3. Use appropriate measures to combat pests or diseases damaging plant material. Comply with all local governing statutes and guidelines for chemical control.</p> <p>17.4. Plant material which fails to survive shall be replaced in the next appropriate season as determined by the Landscape Architect.</p> <p>17.5. Repair tree guards, stakes, and guy wires, when necessary.</p> <p>17.6. Maintain areas relatively weed free (Appearance Level 2, Canadian Landscape Standard, Chapter 13).</p> <p>17.7. Maintain mulch to specified depths.</p> <p>18. Plant Warranty:</p> <p>18.1. Replace all unsatisfactory plant material except those designated "Specimen" for a period of one (1) year after the Certificate of Completion. Replace all unsatisfactory plant material designated "Specimen" for a period of two (2) years after the Certificate of Completion. Replace all unsatisfactory trees and shrubs and continue to replace these until the specified number is complete and satisfactory to the Landscape Architect. Such replacement shall be subject to the notification, inspection and approval as specified for the original planting, and shall not constitute an extra to the Contract.</p> <p>18.2. Those Plants, identified as hardy within one zone of the Canada Department of Agriculture hardiness class for the area, specified by the Landscape Architect and installed by the Landscape Contractor which are killed through below normal temperatures below the average of the extreme minimum temperatures officially recorded in the area concerned, in the last 10 years, will not be replaced without cost of replacement borne by the Owner.</p> <p>18.3. A review may be requested during the latter part of the warranty growing season. All plant material showing well developed foliage, healthy growth and bud forming, will then be taken over.</p>
------------------------	---

18A. For all plant material, the Landscape Architect reserves the right to extend the Contractor's responsibility for another growing season if, in his opinion, leaf development and growth is not sufficient to ensure future satisfactory growth.	<p>18B. Where the Owner is responsible for plant maintenance and has not provided adequate maintenance, the plant replacement section of the contract may be declared void. The Landscape Architect shall determine whether maintenance has been provided according to the Canadian Landscape Standard, Section 13, Maintenance as the guide. The required maintenance standard is a minimum of Level Three - Medium. Refer to Section 3.11, Establishment Maintenance.</p> <p>18C. The Landscape Contractor is responsible to replace any plant material or repair any construction included in the Contract that is damaged or stolen until the issuance of the Certificate of Completion.</p> <p>18D. Deviation from the specifications may require extension of the Warranty Period as determined by the Landscape Architect.</p>
--	---

310. INSTALLING LANDSCAPE ON STRUCTURES	<p>1. Verify that drainage and protection material is completely installed and acceptable before beginning work. Contact Landscape Architect for instructions if not in place.</p> <p>2. Coordinate work with construction of planters and planter drainage.</p> <p>2.1. Verify that planter drains are in place and positive drainage to roof drains is present prior to placing any drain rock or soil.</p> <p>3. Provide clean out at all through-slab drain locations. Use 300mm dia. PVC Pipe filled with drain rock unless specific drawing detail shown.</p> <p>4. Install drain rock evenly to a minimum depth of 4" (100mm) alternate sheet drain if specified. Install sheet drain as per manufacturer's recommendations.</p> <p>5. Cover drain rock (or alternate sheet drain if specified on drawing details) with filter fabric lapping 6" (150mm) at all edges. Obtain approval of drainage system prior to placing growing medium.</p> <p>6. Place an even layer of 25 - 50mm clean washed pump sand over filter fabric.</p> <p>7. Place growing medium to depths specified in Section 3.5 above for various surface treatments. Refer to Drawing details for any light weight filler required to alter grade. Use Styrofoam block over drain rock shaped to provide smooth surface transition at edges. Butch each piece tightly together and cover with filter fabric to prevent soil from migrating downward.</p>
311. ESTABLISHMENT MAINTENANCE (Provide a separate price for this section)	<p>1. Intent: The intent of "establishment" maintenance is to provide sufficient care to newly installed plant material for a relatively short period of time to ensure or increase the long term success of the planting. The objective is the adaptation of plants to a new site in order to obtain the desired effect from the planting while reducing the rate of failure and unnecessary work associated with improper establishment. Establishment maintenance procedures apply to all new and re-planted vegetation including cultivated turfgrass areas and new trees and shrubs.</p> <p>2. Maintenance Period: Provide maintenance of installed landscaping for 12 months following substantial completion.</p> <p>3. Related Standards and Legislation: Canadian Landscape Standard, latest edition; Fertilizer Code, B.C. Pesticide Control Act.</p> <p>4. Site Review: In addition to the inspections at substantial completion, at final progress draw application, and at the end of the guarantee period, there should be three other reviews during the 12 months attended by the Contractor and a designated representative of the Owner. Maintain a logbook and reporting procedures and submit to the designated representative.</p> <p>5. Scheduling: Prepare a schedule of anticipated visits and submit to designated representative at start-up. Maintenance operations shall be carried out predominantly during the growing season between March 1st and November 30th, however visits at all other times of the year may be required.</p> <p>6. Maintenance Level: Comply with B. C. Landscape Standard, Table 14, Section 14.2, Maintenance Level 2 "Greened".</p> <p>7. Materials: Comply with Part Two of this specification.</p> <p>7.1. Fertilizers: To the requirements of the Canadian Landscape Standard. Formulations and rates as required by soil testing.</p> <p>8. Plant Material Establishment:</p> <p>8.1. Watering: During the first growing season, water new plants at least every ten (10) days between April 1st and July 31st, and every twenty (20) days between August 1st and September 15th. Minimum 25 gallons per tree per application. During the second growing season, water new plants at least every twenty days between April 1 and July 31 and once between August 1st and September 31st. Apply water at a rate and duration such that the water content reaches field capacity to the full depth of the growing medium. Apply water again when the water content reaches 25% of field capacity. Provide and irrigate with water in the event that any automatic irrigation system malfunctions or has not been completely installed. Scheduled applications of water shall be missed only when rainfall has penetrated the soil fully as required.</p> <p>8.2. Muck Control: Remove all weeds from all areas at least once per month during the growing season by hoeing or cultivation to a maximum depth of 80mm, hand-pulling, or, if necessary, by the use of herbicides.</p> <p>8.3. Pest and Disease Control: Inspect all planted areas for pests and diseases periodically and at least every two months during the growing season by an experienced person. Carry out treatment for pests or diseases promptly and consistently for maximum effectiveness. Comply with all B.C. Pesticide Control Act and municipal requirements.</p> <p>8.4. Tree Support: Maintain stakes, guy wires and ties one full growing season. Check ties at least every two months to ensure that they are not causing a depression in the bark. Loosen, repair or replace ties as necessary. Remove all stakes guy wires and ties after the first growing season except where large trees require continuing support</p>



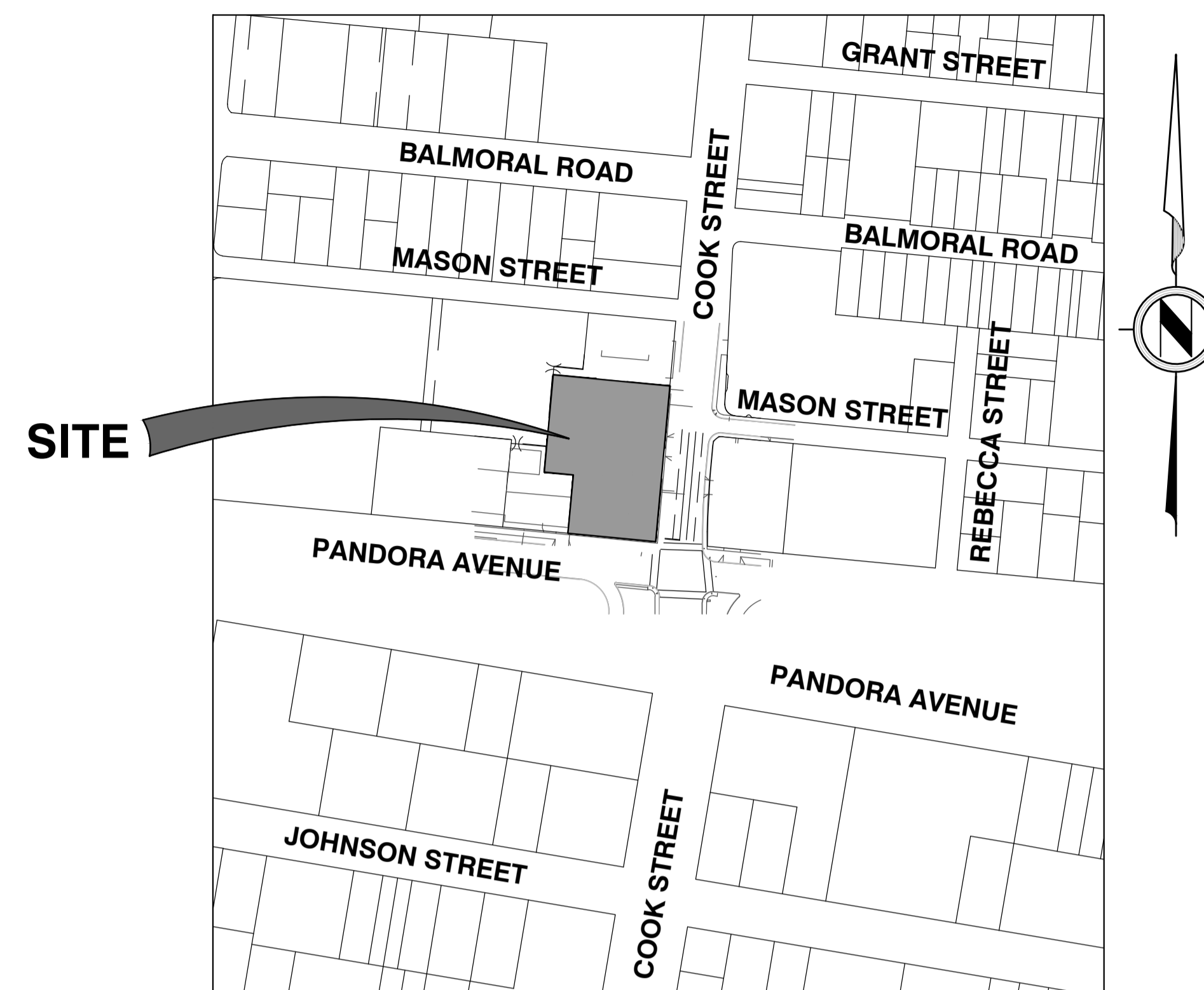
APLIN MARTIN

ENGINEERING ARCHITECTURE PLANNING SURVEYING

Aplin & Martin Consultants Ltd.

#1818 – 1177 West Hastings Street, Vancouver, B.C. V6E 2K3

Tel: (604) 678-9434, Fax: (604) 597-9061, Email: general@aplinmartin.com



SITE LOCATION PLAN

SCALE 1:2000

DRAWING INDEX

18-010-01	COVER SHEET
18-010-02	KEY PLAN & GENERAL NOTES
18-010-03	SERVICING & GRADING PLAN
18-010-04	TRUCK TURNING PLAN

CLIENT:

DISTRICT GROUP

SUITE 200 - 8808 HEATHER STREET, VANCOUVER, BC, V6P 3T1
PH. 604-322-5762

PROJECT:

PARKWAY - MIXED-USE DEVELOPMENT

1050 PANDORA AVENUE & 1518 COOK STREET, VICTORIA, BC

NOT FOR CONSTRUCTION

MUNICIPAL PROJECT No. XXX

APLIN & MARTIN PROJECT No. 18-010



GENERAL

1. ALL WORKS TO BE CONSTRUCTED IN ACCORDANCE WITH THE BRITISH COLUMBIA BUILDING CODE 2018.
2. ALL CONSTRUCTION AND MATERIALS SHALL BE IN ACCORDANCE WITH THE PLATINUM EDITION OF THE MASTER MUNICIPAL CONSTRUCTION DOCUMENTS (MMCD), UNLESS OTHERWISE NOTED.
3. ANY REVISIONS TO THESE DRAWINGS SHALL BE APPROVED BY THE CITY'S REPRESENTATIVE. CONSTRUCTION SHALL NOT COMMENCE PRIOR TO THE APPROVAL OF THESE DRAWINGS BY THE CITY'S REPRESENTATIVE.
4. THE CONTRACTOR SHALL OBTAIN THE CITY'S PERMIT TO WORK WITHIN THE ROAD ALLOWANCE A MINIMUM OF 5 WORKING DAYS PRIOR TO THE START OF CONSTRUCTION.
5. THE CONTRACTOR SHALL SUBMIT PROOF OF CONTRACTOR LIABILITY INSURANCE TO THE CITY'S REPRESENTATIVE AS PER THE CITY'S SPECIFICATIONS.
6. ALL BUILDINGS & ROADS ARE TO BE LOCATED BY COORDINATES AS CALCULATED BY A B.C. LAND SURVEYOR.
7. THE CONTRACTOR MUST CONTACT THE ENGINEER PRIOR TO CONSTRUCTION TO SCHEDULE AN ONSITE PRE CONSTRUCTION MEETING DURING WHICH CONSTRUCTION METHODS, TIMING AND INSPECTION WILL BE DISCUSSED.
8. CONTRACTOR TO VERIFY THE LOCATION AND INVERTS OF EXISTING WATER, STORM AND SANITARY CONNECTIONS IN THE VICINITY OF THE SITE. REPORT TO THE ENGINEER ANY DISCREPANCIES PRIOR TO START OF CONSTRUCTION
9. ALL OR ANY EXISTING UNDERGROUND UTILITIES ARE NOT NECESSARILY SHOWN. EXISTING UNDERGROUND UTILITIES SHALL BE LOCATED AND ALL UTILITY COMPANIES CONTACTED PRIOR TO INSTALLING ANY NEW UNDERGROUND SERVICES.
10. THE CONTRACTOR'S SURVEYOR SHALL BE RESPONSIBLE FOR VERIFYING THAT ALL LEGAL SURVEY DIMENSIONS SHOWN ON THE DRAWINGS AGREE WITH THOSE ON THE REGISTERED LEGAL SURVEY PLAN. SHOULD THERE BE ANY DISCREPANCIES, THE CONSULTING ENGINEERING FIRM SHALL BE NOTIFIED IMMEDIATELY.
11. WORKSAFE BC SHALL BE NOTIFIED PRIOR TO THE START OF CONSTRUCTION. THE CONTRACTOR SHALL BE REGISTERED WITH WORKSAFE BC AND SHALL SUBMIT PROOF OF REGISTRATION TO THE TOWN'S REPRESENTATIVE. ALL WORK SHALL CONFORM TO ALL APPLICABLE REGULATIONS OF WORKSAFE BC.
12. ALL DIMENSIONS SHALL BE IN METRIC UNLESS OTHERWISE NOTED. METRES SHALL BE EXPRESSED IN DECIMALS, MILLIMETERS IN WHOLE NUMBERS. FIGURED DIMENSIONS SHALL GOVERN OVER SCALED DIMENSIONS.
13. THE CONTRACTOR SHALL PREPARE AND SUBMIT THE FOLLOWING PLANS TO THE CITY'S REPRESENTATIVE FOR REVIEW AND ACCEPTANCE PRIOR TO CONSTRUCTION COMMENCING.
 - TRAFFIC MANAGEMENT PLAN.
 - EROSION AND SEDIMENT CONTROL PLAN FOR CONSTRUCTION.
 - TREE PRESERVATION PLAN.
14. LEGAL SURVEY MONUMENTS SHALL BE REPLACED BY A BC LAND SURVEYOR, TO CITY SPECIFICATIONS, AT THE CONTRACTOR'S EXPENSE IF DESTROYED OR DAMAGED DURING CONSTRUCTION. THIS ALSO PERTAINS TO MONUMENTS THAT REQUIRE RAISING OR RELOCATING. THE CONTRACTOR SHALL NOTIFY THE CITY'S REPRESENTATIVE THREE WORKING DAYS IN ADVANCE OF THE WORK AFFECTING SURVEY MONUMENTS.
15. WHERE A TRENCH IS UNDER OR WITHIN 1.0 METRES OF THE ROADWAY OR DRIVEWAY EDGE, FULL DEPTH GRANULAR BACKFILL SHALL BE USED.
16. AFTER CONSTRUCTION, WORK AREAS AND EXISTING FEATURES SHALL BE RESTORED TO THEIR ORIGINAL CONDITION OR BETTER.
17. ADJUST ALL PROPOSED AND EXISTING APPURTENANCES TO MEET FINAL DESIGN UPGRADES.
18. ALL SURPLUS MATERIAL SHALL BE REMOVED FROM THE SITE AND DISPOSED OF PROPERLY IN ACCORDANCE WITH ALL APPLICABLE GUIDELINES AND REGULATIONS.
19. THE ENGINEER OF RECORD SHALL SUBMIT AS-CONSTRUCTED DRAWINGS TO THE CITY'S REPRESENTATIVE.
20. THE CONTRACTOR SHALL EMPLOY APPROPRIATE EROSION & SEDIMENT CONTROL MEASURE, APPROVED BY THE CITY'S REPRESENTATIVE TO PREVENT SILT DISCHARGES TO THE STORM DRAINAGE SYSTEM AND WATERCOURSES. REGULAR, ONGOING INSPECTION OF SEDIMENT CONTROL SHALL BE CARRIED OUT TO ENSURE CONTINUOUS PROTECTION.

PROP. SANITARY SEWER	— S —
PROP. STORM SEWER	— D —
PROP. WATER MAIN	— W —
EX. SANITARY SEWER	— S —
EX. STORM SEWER	— D —
EX. WATER MAIN	— W —
EXISTING FENCE	— X — X — X —

STORM SEWER

1. DO NOT PLUG OR ABANDON AN EXISTING STORM DRAINAGE CONNECTION WITHOUT WRITTEN APPROVAL FROM THE ENGINEER OF RECORD.
2. ALL STORM SEWER AND BEDDING MATERIALS TO BE IN ACCORDANCE WITH THE PLATINUM EDITION OF THE MASTER MUNICIPAL CONSTRUCTION DOCUMENTS (MMCD) REQUIREMENTS.
3. ALL EXISTING CULVERTS AND STORM DRAIN SYSTEMS THAT ARE TO BE ABANDONED SHALL BE INSPECTED FOR EXISTING STORM SERVICE LEADS. ALL EXISTING LEADS ARE TO BE CONNECTED TO THE NEW STORM SEWER SYSTEM.
4. ALL PIPING AND RELATED APPURTENANCES TO BE INSPECTED AND APPROVED PRIOR TO BACKFILLING OF TRENCH.
5. ALL MANHOLES ARE TO BE A MINIMUM OF 1050mm DIAMETER UNLESS OTHERWISE NOTED.
6. ALL STORM PIPES TO BE PVC SDR35.
7. ALL TYPICAL TRENCH SECTION DETAILS TO FOLLOW MMCD SPECIFICATION DRAWING G4, UNLESS OTHERWISE NOTED BY THE CITY'S REPRESENTATIVE.
8. ALL PAVEMENT RESTORATION TO FOLLOW MMCD SPECIFICATION DWG. G5.
9. THE CONTRACTOR SHALL CONFIRM THE LOCATION AND INVERTS OF EXISTING STORM SEWER CONNECTIONS PRIOR TO CONSTRUCTION.
10. CATCHBASIN RIM ELEVATIONS GIVEN ARE THE ELEVATION OF THE SURFACE INLET.
11. TIE-INS OF PROPOSED MAINS TO EXISTING STORM SEWER MAINS SHALL BE INSPECTED BY CITY'S REPRESENTATIVE.
12. ALL STORM DRAIN SERVICE CONNECTIONS SHALL BE MINIMUM 100mm IN DIAMETER.
13. THE CONTRACTOR SHALL VIDEO INSPECT ALL COMPLETED STORM DRAIN LINES ON PUBLIC AND PRIVATE PROPERTY FOLLOWING COMPLETION OF INSTALLATION. VIDEO REPORTS SHALL BE SUBMITTED TO THE CITY'S REPRESENTATIVE. SHOULD THE VIDEO INDICATE APPARENT DEFICIENCIES, ADDITIONAL TESTING AND/OR REPLACEMENT SHALL BE REQUIRED AT THE DIRECTION OF THE CITY'S REPRESENTATIVE. AT THE CONTRACTOR'S EXPENSE. ALL STORM DRAIN LINES, CATCH BASINS, MANHOLES, ETC., SHALL BE CLEANED THOROUGHLY UPON COMPLETION OF CONSTRUCTION. AT THE END OF THE ONE-YEAR WARRANTY PERIOD, ALL LINES SHALL AGAIN BE VIDEO INSPECTED AND THE RESULTS SUBMITTED TO THE CITY'S REPRESENTATIVE.

SANITARY SEWER:

1. ALL SANITARY SEWER MATERIALS SHALL BE IN ACCORDANCE WITH THE PLATINUM EDITION OF THE MASTER MUNICIPAL CONSTRUCTION DOCUMENTS (MMCD), UNLESS OTHERWISE NOTED.
2. THE CONTRACTOR SHALL COMPLETE AND SUBMIT THE CITY'S APPLICATION FOR SANITARY SEWER CONNECTION DOCUMENT FOR ALL REQUIRED SANITARY SEWER CONNECTIONS TO THE CITY'S REPRESENTATIVE PRIOR TO COMMENCEMENT OF CONSTRUCTION.
3. THE CONTRACTOR SHALL CONFIRM THE LOCATION AND INVERTS OF EXISTING SANITARY SEWER CONNECTIONS PRIOR TO CONSTRUCTION.
4. NEW SEWER LINES TIED INTO EXISTING LINES SHALL BE PLUGGED UNTIL THEY ARE TESTED AND FLUSHED.
5. TIE-INS OF PROPOSED MAINS TO EXISTING SANITARY SEWER MAINS SHALL BE INSPECTED BY CITY'S REPRESENTATIVE.
6. FOR EXISTING PIPES OR SERVICE CONNECTIONS THAT ARE TO BE ABANDONED, THE CONTRACTOR SHALL CAP ENDS AND FILL WITH CDF OR APPROVED ALTERNATIVE, AS DIRECTED BY THE CITY'S REPRESENTATIVE. EVIDENCE OF THIS (SUCH AS WITH PHOTOGRAPHS), SHALL BE PROVIDED TO THE CITY'S REPRESENTATIVE PRIOR TO BACKFILL. THE ABANDONED PIPE SHALL BE NOTED ON THE AS-CONSTRUCTED DRAWING.
7. TESTING SHALL BE THE RESPONSIBILITY OF THE CONTRACTOR WITH INSPECTION AUTHORIZED BY THE CITY'S REPRESENTATIVE.
8. THE CONTRACTOR SHALL VIDEO INSPECT ALL COMPLETED SANITARY SEWER LINES ON PUBLIC AND PRIVATE PROPERTY FOLLOWING COMPLETION OF INSTALLATION. VIDEO REPORTS SHALL BE SUBMITTED TO THE CITY'S REPRESENTATIVE. SHOULD THE VIDEO INDICATE APPARENT DEFICIENCIES, ADDITIONAL TESTING AND/OR REPLACEMENT SHALL BE REQUIRED AT THE DIRECTION OF THE CITY'S REPRESENTATIVE, AT THE CONTRACTOR'S EXPENSE. ALL SANITARY SEWER LINES, MANHOLES, ETC. SHALL BE CLEANED THOROUGHLY UPON COMPLETION OF CONSTRUCTION. AT THE END OF THE ONE-YEAR WARRANTY PERIOD ALL LINES SHALL AGAIN BE VIDEO INSPECTED AND THE RESULTS SUBMITTED TO THE CITY'S REPRESENTATIVE.

WATER:

1. ALL WATER & BEDDING MATERIALS TO MEET MMCD & BC PLUMBING CODE 2018 REQUIREMENTS.

ROADWORKS AND SIDEWALKS:

1. SEE PLAN AND PROFILE DRAWINGS FOR TYPICAL ROAD CROSS-SECTIONS.
2. LOOSE OR ORGANIC MATERIALS SHALL BE EXCAVATED FROM ROADWAY.
3. SUB-BASE AND GRANULAR BASE MATERIALS SHALL BE COMPACTED TO 95% MODIFIED PROCTOR DENSITY.
4. EXISTING APPURTENANCES SUCH AS VALVE BOXES, MANHOLES, ETC., SHALL BE ADJUSTED TO FINISHED GRADE.
5. THE CONDITIONS FOR PLACING ASPHALT PAVEMENT AND CONCRETE SHALL BE IN ACCORDANCE WITH MMCD SPECIFICATIONS AND STANDARD DETAIL DRAWINGS APPLICABLE AT THE TIME OF CONSTRUCTION. WEATHER CONDITIONS SHALL ALSO BE IN CONFORMANCE WITH MMCD SPECIFICATIONS. SHOULD DEVIANCES BE ALLOWED FROM THESE SPECIFICATIONS BY THE CITY'S REPRESENTATIVE, THE CONTRACTOR SHALL ASSUME ALL RESPONSIBILITY FOR THEIR WORKMANSHIP.

NOT FOR CONSTRUCTION

NOTICE TO CONTRACTOR
 IT IS THE RESPONSIBILITY OF THE CONTRACTOR'S SURVEYOR TO VERIFY THAT ALL LEGAL SURVEY DIMENSIONS SHOWN ON THE ENGINEERS DRAWINGS AGREE WITH THOSE ON THE REGISTERED LEGAL SURVEY PLAN. SHOULD THERE BE ANY DISCREPANCIES, THEN IMMEDIATELY NOTIFY THE ENGINEER OF RECORD

LEGAL DESCRIPTION: SITE PLAN OF AMENDED LOT 14 (DD 106561 I), LOTS 15 & 16, LOT 2, PLAN VIP75915 OF SUBURBAN LOT 15 MONUMENT NO. 16-64A ELEVATION: 27.355m
 LOCATED AT COOK STREET & PANDORA AVENUE

REV. NO.	DESCRIPTION	DR	CH	DATE	APP
00	FOR DISCUSSION	VG	SL	11/02/19	SL
01	ISSUED FOR DEVELOPMENT PERMIT	VG	SL	09/05/19	SL
02	ISSUED FOR 30% BP SUBMISSION	VG	SL	19/08/19	SL
03	DEVELOPMENT PERMIT COMMENTS ADDRESSED	CL	SL	11/09/19	SL
04	ISSUED FOR 60% BP SUBMISSION	VG	SL	15/10/19	SL

APLIN MARTIN
 ENGINEERING ARCHITECTURE PLANNING SURVEYING
 Aplin & Martin Consultants Ltd.
 201 - 12448 82 Avenue, Surrey, B.C. Canada V3W 3E9
 Tel: (604) 597-9058, Fax: (604) 597-9061, Email: general@aplinmartin.com

CLIENT: **DISTRICT GROUP**
 SUITE 200 - 8809 HEATHER STREET, VANCOUVER, BC, V6P 3T1
 PH. 604-322-5762

PROJECT: **PARKWAY - MIXED USE DEVELOPMENT**
 1050 PANDORA AVENUE & 1518 COOK STREET, VICTORIA BC

The location of existing underground utilities are shown in an approximate way only & have not been independently verified by the owner or its representative. The contractor shall determine the exact location of all existing utilities before commencing work, and agree to be fully responsible for any and all damages which might be occasioned by the contractor's failure to exactly locate and preserve any and all underground utilities.


TITLE: **KEY PLAN & GENERAL NOTES**

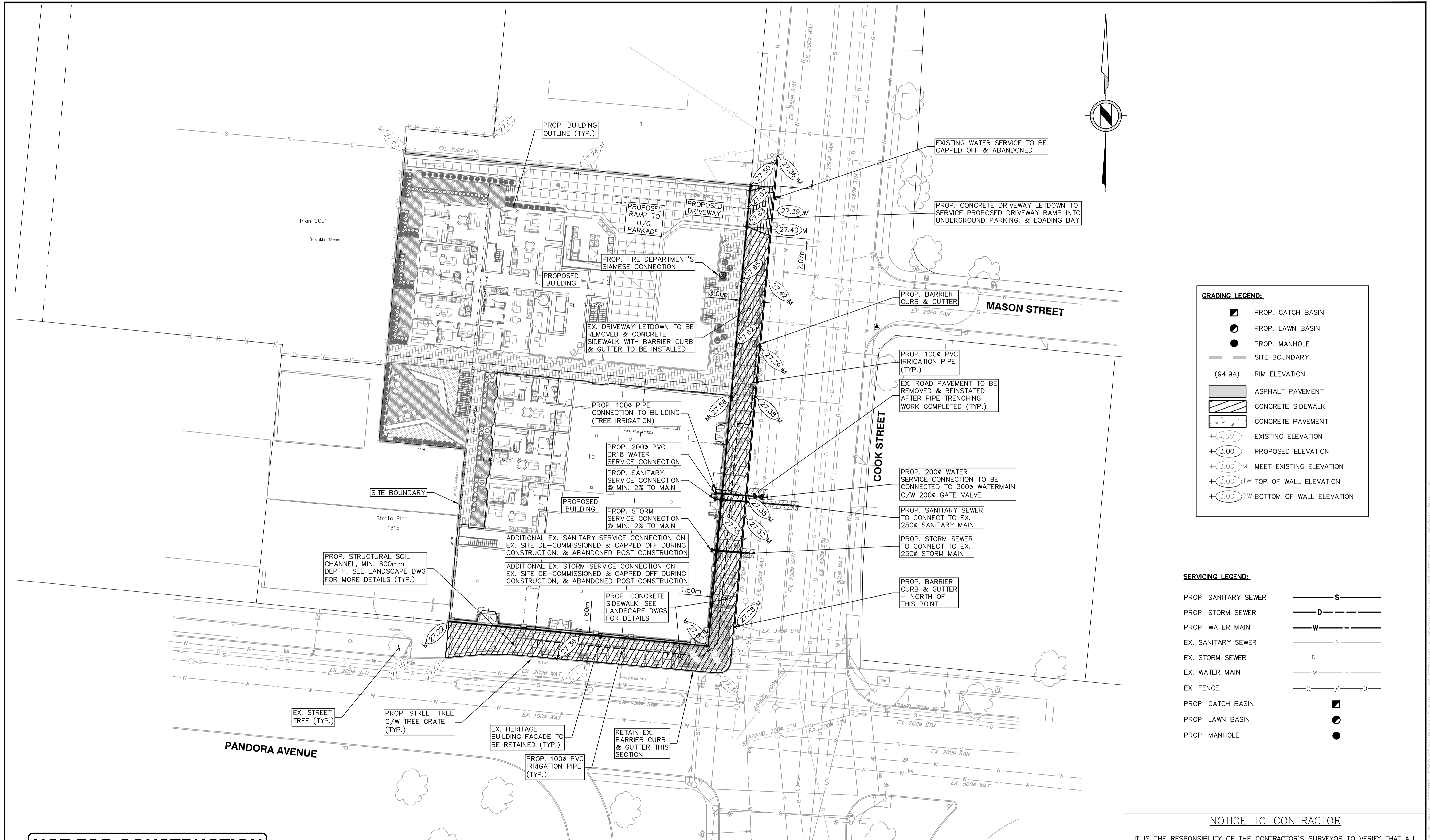
PROJECT NO.	SCALE : HORZ. 1:500 VERT. N/A	DESIGN: VG DRAWN: VG/CL	CHECK: SL APPR: SL
DRAWING NO.	A & M DRAWING NO. 18-010 -02	SHEET NO. 02 OF 04	REV. 04

DESIGN: VG CHECK: SL
 DRAWN: VG/CL APPR: SL

A & M FILE:
18-010

DRAWING DATE:
FEBRUARY 2019





GRADING LEGEND:

- ▣ PROP. CATCH BASIN
- PROP. LAWN BASIN
- PROP. MANHOLE
- SITE BOUNDARY
- (94.94) RIM ELEVATION
- ▨ ASPHALT PAVEMENT
- ▧ CONCRETE SIDEWALK
- ▩ CONCRETE PAVEMENT
- +4.00 EXISTING ELEVATION
- +3.00 PROPOSED ELEVATION
- +3.00M MEET EXISTING ELEVATION
- +3.00 TW TOP OF WALL ELEVATION
- +3.00 BW BOTTOM OF WALL ELEVATION

SERVICING LEGEND:

- S — PROP. SANITARY SEWER
- D — PROP. STORM SEWER
- W — PROP. WATER MAIN
- S — EX. SANITARY SEWER
- D — EX. STORM SEWER
- W — EX. WATER MAIN
- ()— EX. FENCE
- ▣ PROP. CATCH BASIN
- PROP. LAWN BASIN
- PROP. MANHOLE

NOTICE TO CONTRACTOR

IT IS THE RESPONSIBILITY OF THE CONTRACTOR'S SURVEYOR TO VERIFY THAT ALL LEGAL SURVEY DIMENSIONS SHOWN ON THE ENGINEERS DRAWINGS AGREE WITH THOSE ON THE REGISTERED LEGAL SURVEY PLAN. SHOULD THERE BE ANY DISCREPANCIES, THEN IMMEDIATELY NOTIFY THE ENGINEER OF RECORD

NOT FOR CONSTRUCTION

LEGAL DESCRIPTION: SITE PLAN OF AMENDED LOT 14 (DD 106561 I), LOTS 15 & 16, LOT 2, PLAN VIP75915 OF SUBURBAN LOT 15

B.M. MONUMENT NO. 16-64A ELEVATION: 27.355m

REV. NO.	DESCRIPTION	DR	CH	DATE	APP
00	FOR DISCUSSION	VG	SL	11/02/19	SL
01	ISSUED FOR DEVELOPMENT PERMIT	VG	SL	09/05/19	SL
02	ISSUED FOR 30% BP SUBMISSION	VG	SL	19/08/19	SL
03	DEVELOPMENT PERMIT COMMENTS ADDRESSED	CL	SL	11/09/19	SL
04	ISSUED FOR 60% BP SUBMISSION	VG	SL	15/10/19	SL

APLIN MARTIN
ENGINEERING ARCHITECTURE PLANNING SURVEYING

Aplin & Martin Consultants Ltd.
201 - 12448 82 Avenue, Surrey, B.C. Canada V3W 3E9
Tel: (604) 597-9058, Fax: (604) 597-9061, Email: general@aplinmartin.com

CLIENT: **DISTRICT GROUP**
SUITE 200 - 8809 HEATHER STREET, VANCOUVER, BC, V6P 3T1
PH. 604-322-5762

PROJECT: **PARKWAY - MIXED USE DEVELOPMENT**
1050 PANDORA AVENUE & 1518 COOK STREET, VICTORIA BC

The location of existing underground utilities are shown in an approximate way only & have not been independently verified by the owner or its representatives. The contractor shall determine the exact location of all existing utilities before commencing work, and agree to be fully responsible for any and all damages which might be occasioned by the contractor's failure to exactly locate and preserve any and all underground utilities.

TITLE: **SERVICING & GRADING PLAN**

PROJECT NO. .

DRAWING NO. .

SCALE: HORZ. 1:250, VERT. N/A

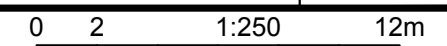
A & M DRAWING NO. **18-010 - 03**

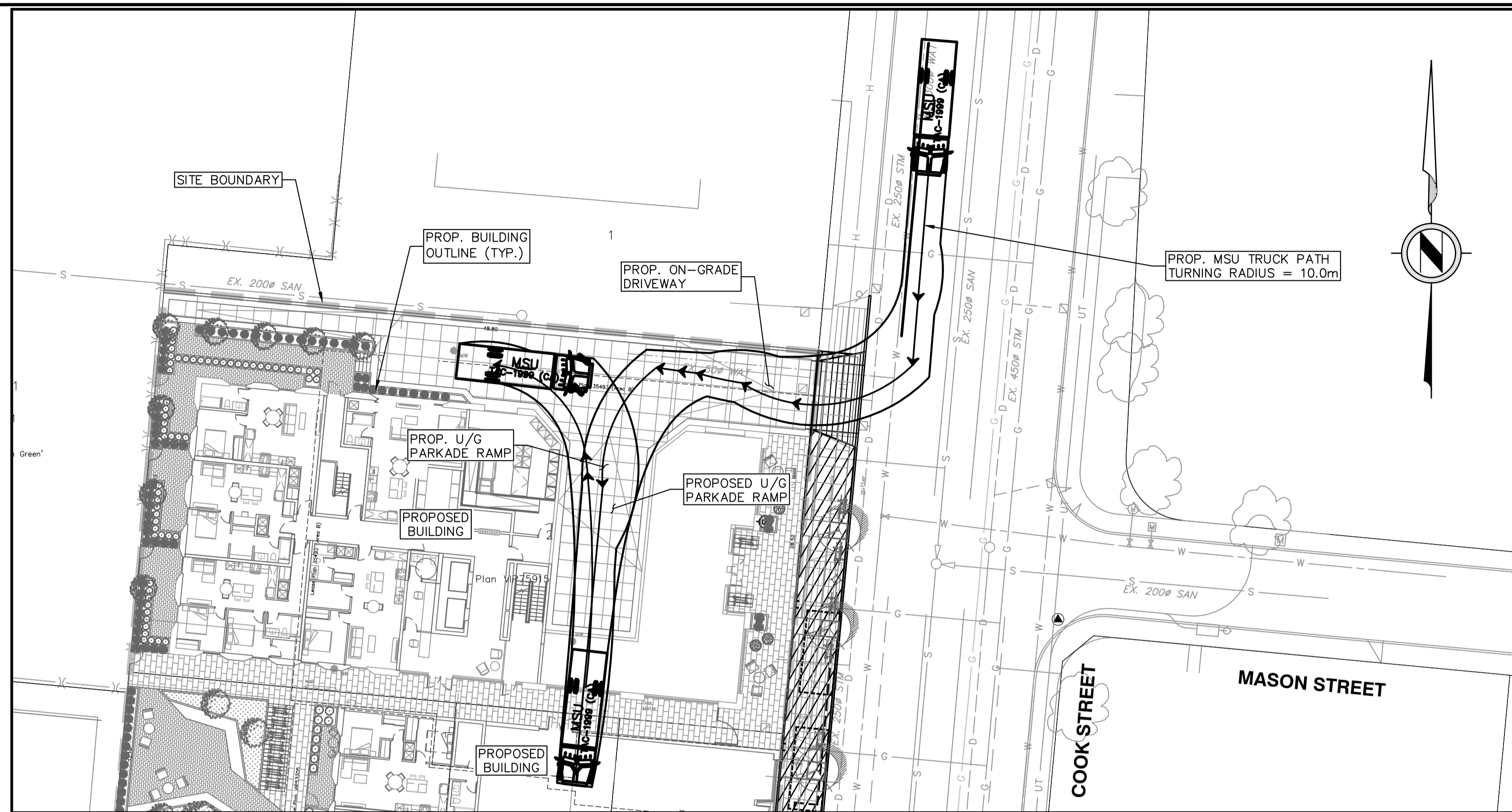
DESIGN: VG CHECK: SL
DRAWN: VG/CL APPR: SL

A & M FILE: **18-010**

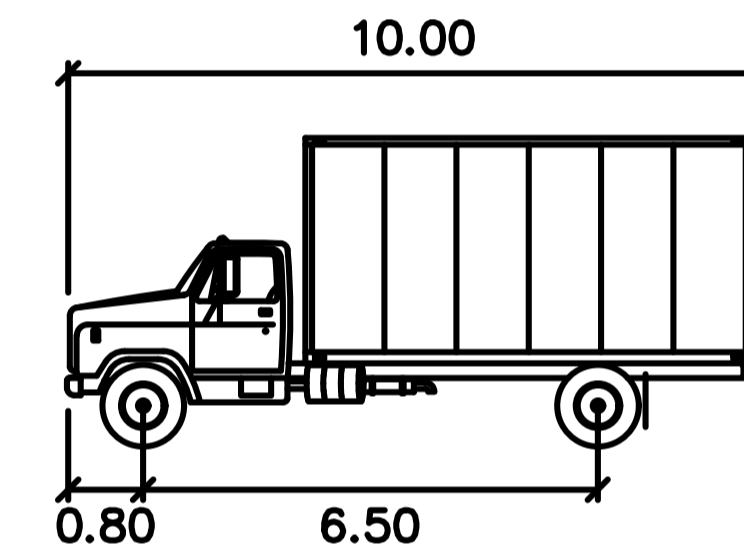
DRAWING DATE: **FEBRUARY 2019**

SHEET NO. **03 OF 04** REV. **04**



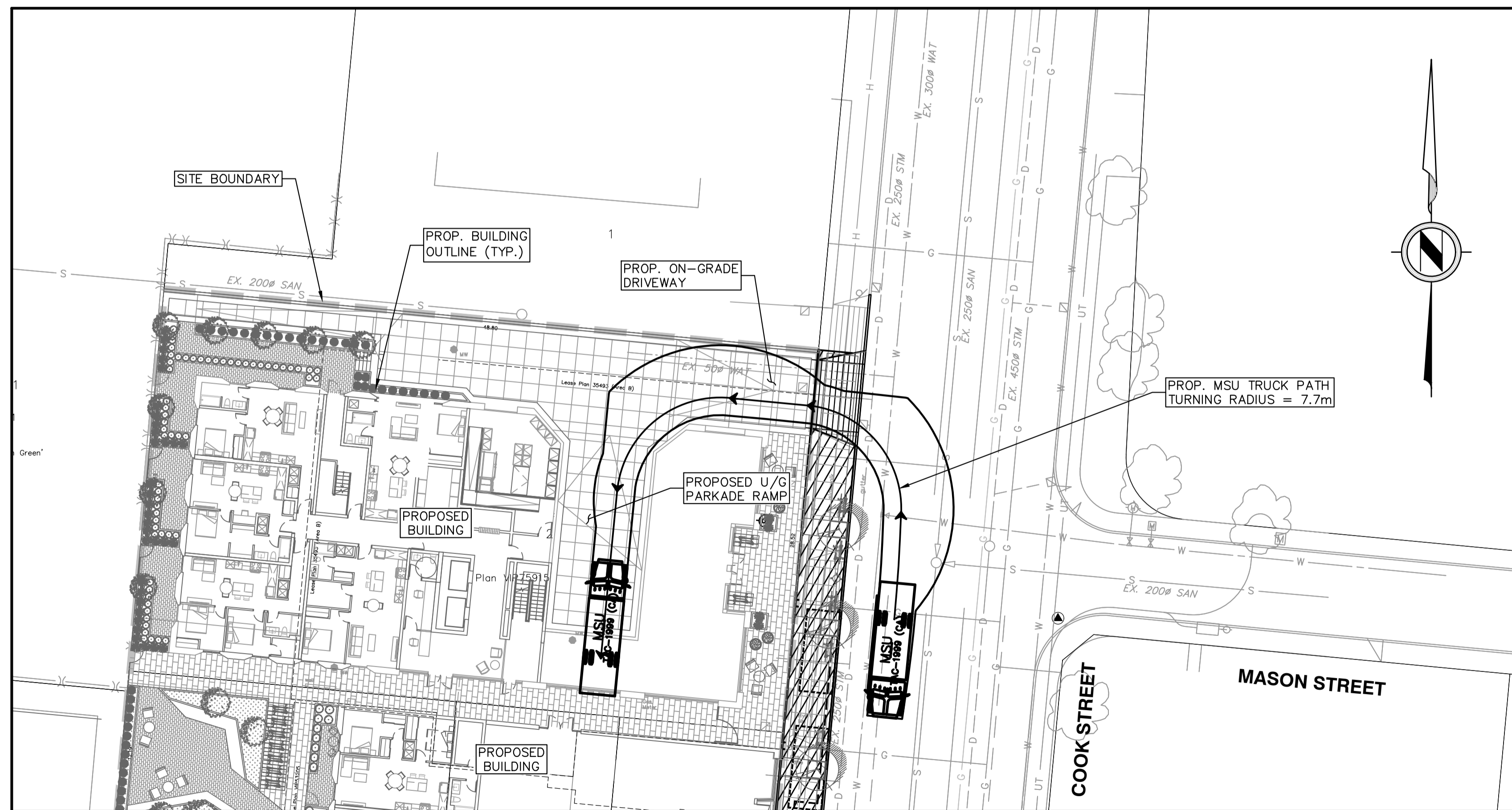


TURN ROUTE 1 – DIRECT ENTRY



MSU

	meters
Width	: 2.60
Track	: 2.60
Lock to Lock Time	: 6.0
Steering Angle	: 40.2



TURN ROUTE 1 – BACK-IN ENTRY

NOT FOR CONSTRUCTION

NOTICE TO CONTRACTOR

IT IS THE RESPONSIBILITY OF THE CONTRACTOR'S SURVEYOR TO VERIFY THAT ALL LEGAL SURVEY DIMENSIONS SHOWN ON THE ENGINEERS DRAWINGS AGREE WITH THOSE ON THE REGISTERED LEGAL SURVEY PLAN. SHOULD THERE BE ANY DISCREPANCIES, THEN IMMEDIATELY NOTIFY THE ENGINEER OF RECORD

LEGAL DESCRIPTION: SITE PLAN OF AMENDED LOT 14 (DD 106561.1), LOTS 15 & 16, LOT 2, PLAN VIP75915 OF SUBURBAN LOT 15
 B.M. MONUMENT NO. 16-64A ELEVATION: 27.355m
 LOCATED AT COOK STREET & PANDORA AVENUE

REV. NO.	DESCRIPTION	DR	CH	DATE	APP
00	FOR DISCUSSION	VG	SL	11/02/19	SL
01	ISSUED FOR DEVELOPMENT PERMIT	VG	SL	09/05/19	SL
02	ISSUED FOR 30% BP SUBMISSION	VG	SL	19/08/19	SL
03	DEVELOPMENT PERMIT COMMENTS ADDRESSED	CL	SL	11/09/19	SL
04	ISSUED FOR 60% BP SUBMISSION	VG	SL	15/10/19	SL

APLIN MARTIN
 ENGINEERING ARCHITECTURE PLANNING SURVEYING

Aplin & Martin Consultants Ltd.
 201 - 12448 82 Avenue, Surrey, B.C. Canada V3W 3E9
 Tel: (604) 597-9058, Fax: (604) 597-9061, Email: general@aplinmartin.com

CLIENT: **DISTRICT GROUP**
 SUITE 200 - 8809 HEATHER STREET, VANCOUVER, BC, V6P 3T1
 PH. 604-322-5762

PROJECT: **PARKWAY - MIXED USE DEVELOPMENT**
 1050 PANDORA AVENUE & 1518 COOK STREET, VICTORIA BC

The location of existing underground utilities are shown in an approximate way only & have not been independently verified by the owner or its representative. The contractor shall determine the exact location of all existing utilities before commencing work, and agree to be fully responsible for any and all damages which might be occasioned by the contractor's failure to exactly locate and preserve any and all underground utilities.

TITLE: **TRUCK TURNING PLAN**

PROJECT NO. :
 SCALE :
 HORZ. : 1:250
 VERT. : N/A

DRAWING NO. :
 A & M DRAWING NO. : **18-010 -04**

DESIGN: VG CHECK: SL
 DRAWN: VG/CL APPR: SL

A & M FILE: **18-010**
 DRAWING DATE: **FEBRUARY 2019**

SHEET NO. : **04 OF 04**
 REV. : **04**

