



## PROJECT DESCRIPTION

**CIVIC ADDRESS:**  
1921, 1929, 1933 and 1935 ASHGROVE ST, 1900 RICHMOND RD

**LEGAL DESCRIPTION:**  
 • PARCEL A (DD 82534) OF LOTS 39 AND 40 SECTION 76 VICTORIA DISTRICT PLAN 257  
 • STRATA LOTS A AND B SECTION 76 VICTORIA DISTRICT STRATA PLAN VIS5007  
 • PARCEL A (DD 411251) LOT 38 SECTION 76 VICTORIA DISTRICT PLAN 257  
 • LOT 36 SECTION 76 VICTORIA DISTRICT PLAN 257

## REGISTERED OWNER

Amica Oak Bay Inc.  
3200-20 Queen Street  
Toronto, ON  
M5H 3R3  
tel: 604-761-5939  
email: drmilliken@millikendevelopments.com

**ARCHITECT**  
de Hoog & Kierulf architects  
977 Fort Street  
Victoria, BC  
V8V 3K3  
Mr. Charles Kierulf Architect AIBC MRAIC  
tel: 250-658-3367  
fax: 250-658-3397  
email: crk@dhk.ca

**CIVIL ENGINEER**  
McElhanney  
Suite 500, 3960 Quadra Street  
Victoria BC  
V8X 4A3  
Mr. Colin Davis  
tel: 250-370-9221  
email: cdavis@mcelhanney.com

**LANDSCAPE ARCHITECT**  
LADR  
3-864 Queens Avenue  
Victoria, B.C.  
V8T 1M5  
Mr. Chris Windjack  
tel: 250-598-0105  
email: cwindjack@ladr.ca

## SITE INFORMATION BASED ON DRAWINGS PREPARED BY

Polaris Land Surveying  
1834C Oak Bay Ave #138  
Victoria, BC  
V8R 0A4  
File: 1332-06  
Ms. Michelle Blake  
tel: 250-412-3513

## LIST OF DRAWINGS

**Architectural**  
 A0.0 Cover Sheet  
 A1.0 Project Data  
 A1.1 ZONING DATA  
 A2.0 Parkade Plan  
 A2.1 Main Floor Plan  
 A2.2 L2 to L4 Plan  
 A2.3 L5 Plan  
 A2.4 L6 PLAN  
 A2.5 Roof Plan  
 A3.0 Elevations  
 A3.1 Street Context Elevations  
 A3.2 Street Context Elevation (Birch)  
 A3.3 Elevation Overlay PH1 on PH2  
 A4.0 Building Sections  
 A5.0 Model Views  
 A5.1 Model Views  
 A5.2 Model Views  
 A5.3 Model Views  
 A6.0 Shadow Study - Summer Solstice, Autumnal Equinox, Winter Solstice  
 A7.0 Colour & Materials

**Civil**  
22036-DP Conceptual Site Servicing Plan

**Landscape**  
 L1 Landscape Concept Plan  
 L2 Tree Management Plan

## BUILDING CODE SUMMARY

REFERENCED DOCUMENT :  
BRITISH COLUMBIA BUILDING CODE 2018 - PART 3

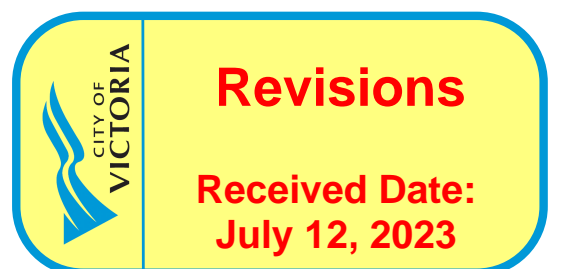
MAJOR OCCUPANCY CLASSIFICATION:  
 • RESIDENTIAL - GROUP C  
 • PARKADE - GROUP F3  
 • EXISTING PH1 - GROUP B3

MAJOR OCCUPANCY FIRE SEPARATIONS:  
 • C - B3 <-> F3 - 1 hr.

BUILDING AREA:  
 • 1 135 m2 (PH2)

BUILDING HEIGHT:  
 • 6 STOREYS

NUMBER OF STREETS FACING:  
 • 1





	SITE COVERAGE INCL. BALCONIES GRADE OUTLINE 3,644.89 m <sup>2</sup> 53.34%		OPEN SITE SPACE 2,470.97 m <sup>2</sup> 36.16%		OTHER: DRIVEWAY, PARKING 675.92 m <sup>2</sup> 9.90%
	SITE AREA 6,833.76 m <sup>2</sup>				

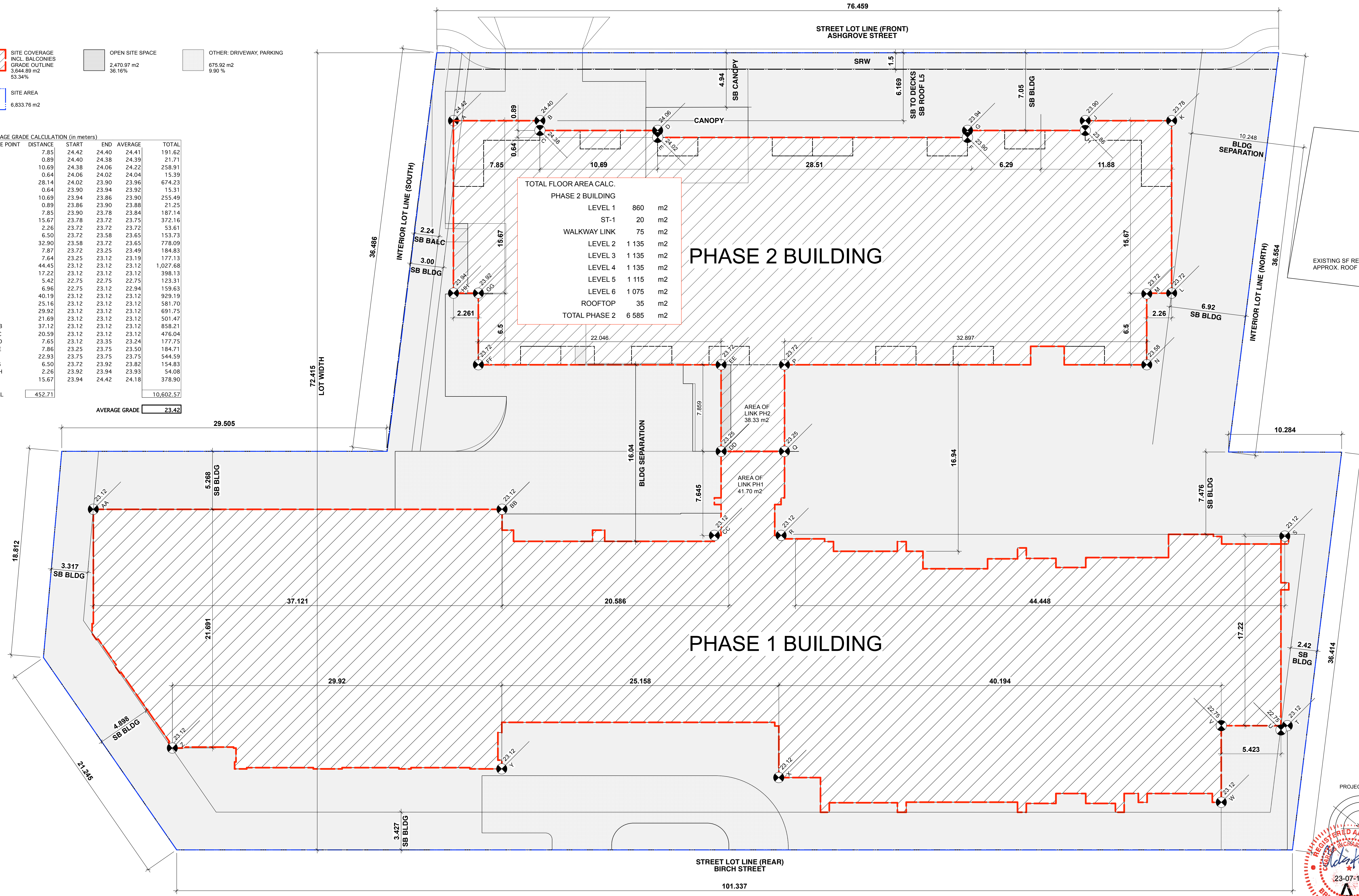
AVERAGE GRADE CALCULATION (in meters)

GRADE POINT	DISTANCE	START	END	AVERAGE	TOTAL
A-B	7.85	24.42	24.40	24.41	191.62
B-C	0.89	24.40	24.38	24.39	21.71
C-D	10.69	24.38	24.06	24.22	258.91
D-E	0.64	24.06	24.02	24.04	15.39
E-F	28.14	24.02	23.90	23.96	674.23
F-G	0.64	23.90	23.94	23.92	15.31
G-H	10.69	23.94	23.86	23.90	255.49
H-J	0.89	23.86	23.90	23.88	21.25
J-K	7.85	23.90	23.78	23.84	187.14
K-L	15.67	23.78	23.72	23.75	372.16
L-M	2.26	23.72	23.72	23.72	53.61
M-N	6.50	23.72	23.58	23.65	153.73
N-P	32.90	23.58	23.72	23.65	778.09
P-Q	7.87	23.72	23.25	23.49	184.83
Q-R	7.64	23.25	23.12	23.19	177.13
R-S	44.45	23.12	23.12	23.12	1,027.68
S-T	17.22	23.12	23.12	23.12	398.13
U-V	5.42	22.75	22.75	22.75	123.31
V-W	6.96	22.75	23.12	22.94	159.63
W-X	40.19	23.12	23.12	23.12	929.19
X-Y	25.16	23.12	23.12	23.12	581.70
Y-Z	29.92	23.12	23.12	23.12	691.75
Z-AA	21.69	23.12	23.12	23.12	501.47
AA-BB	37.12	23.12	23.12	23.12	858.21
BB-CC	20.59	23.12	23.12	23.12	476.04
CC-DD	7.65	23.12	23.35	23.24	177.75
DD-EE	7.86	23.25	23.75	23.50	184.71
EE-FF	22.93	23.75	23.75	23.75	544.59
FF-GG	6.50	23.72	23.92	23.82	154.83
GG-HH	2.26	23.92	23.94	23.93	54.08
HH-A	15.67	23.94	24.42	24.18	378.90
<b>TOTAL</b>					<b>452.71</b>

AVERAGE GRADE 23.42

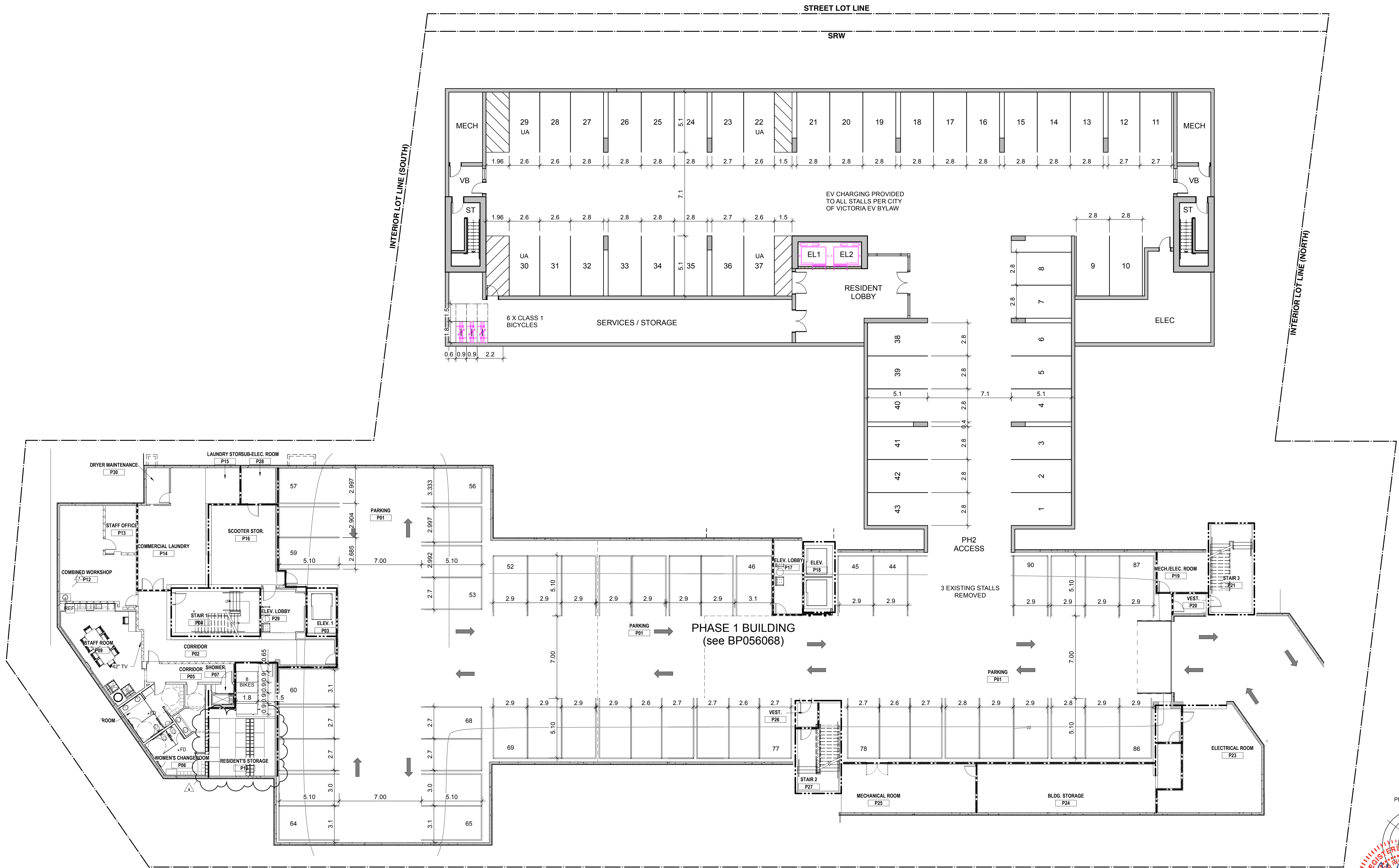
TOTAL FLOOR AREA CALC.

PHASE 2 BUILDING		
LEVEL 1	860	m <sup>2</sup>
ST-1	20	m <sup>2</sup>
WALKWAY LINK	75	m <sup>2</sup>
LEVEL 2	1 135	m <sup>2</sup>
LEVEL 3	1 135	m <sup>2</sup>
LEVEL 4	1 135	m <sup>2</sup>
LEVEL 5	1 115	m <sup>2</sup>
LEVEL 6	1 075	m <sup>2</sup>
ROOFTOP	35	m <sup>2</sup>
<b>TOTAL PHASE 2</b>	<b>6 585</b>	<b>m<sup>2</sup></b>



AMICA SENIOR LIVING JUBILEE HOUSE - PHASE 2  
ZONING DATA PLAN

RE-ISSUED FOR REZONING & DP : 11 JULY 2023



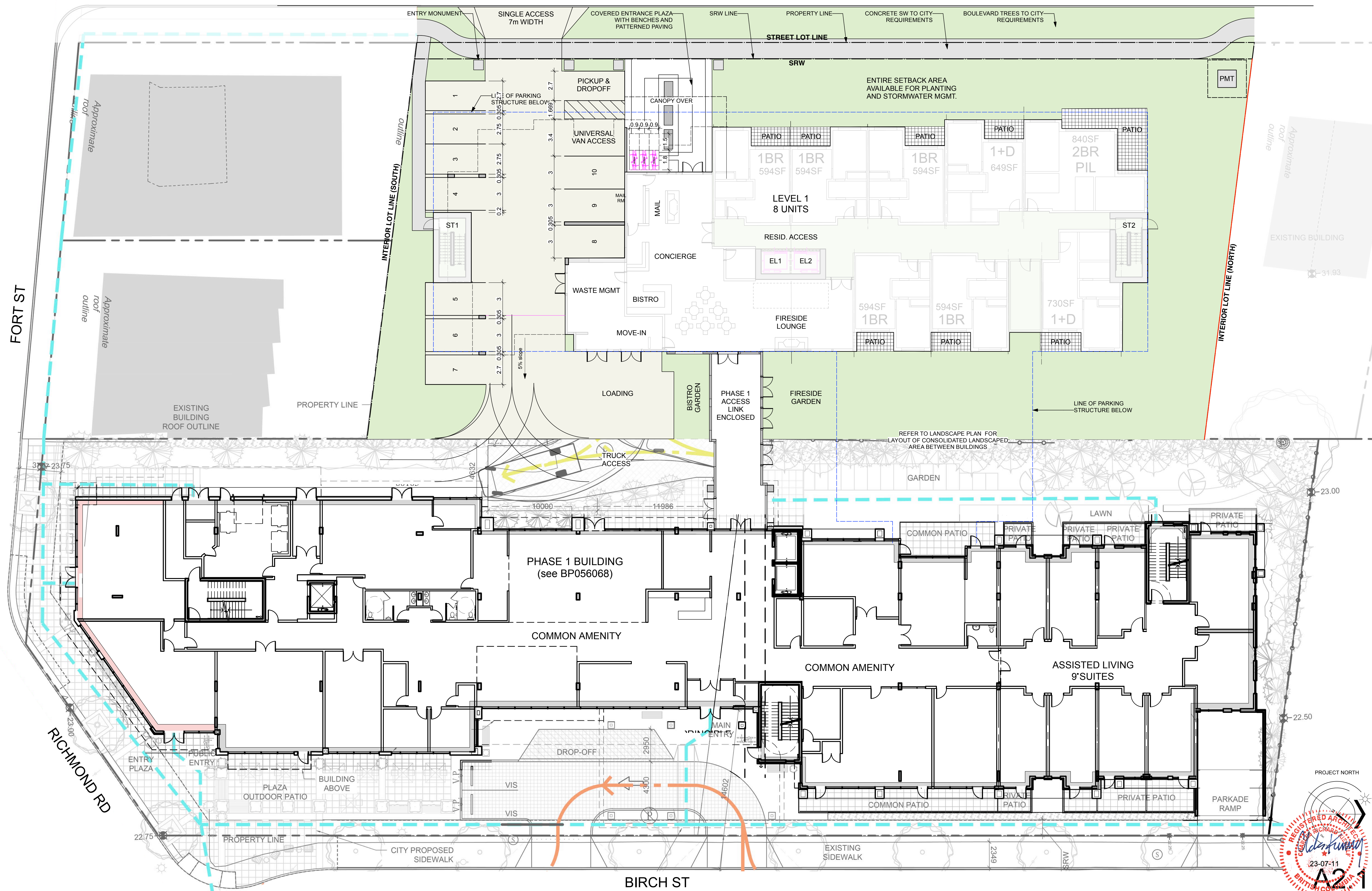
AMICA SENIOR LIVING JUBILEE HOUSE - PHASE 2  
Parkade Plan

RE-ISSUED FOR REZONING & DP : 11 JULY 2023



ASHGROVE ST

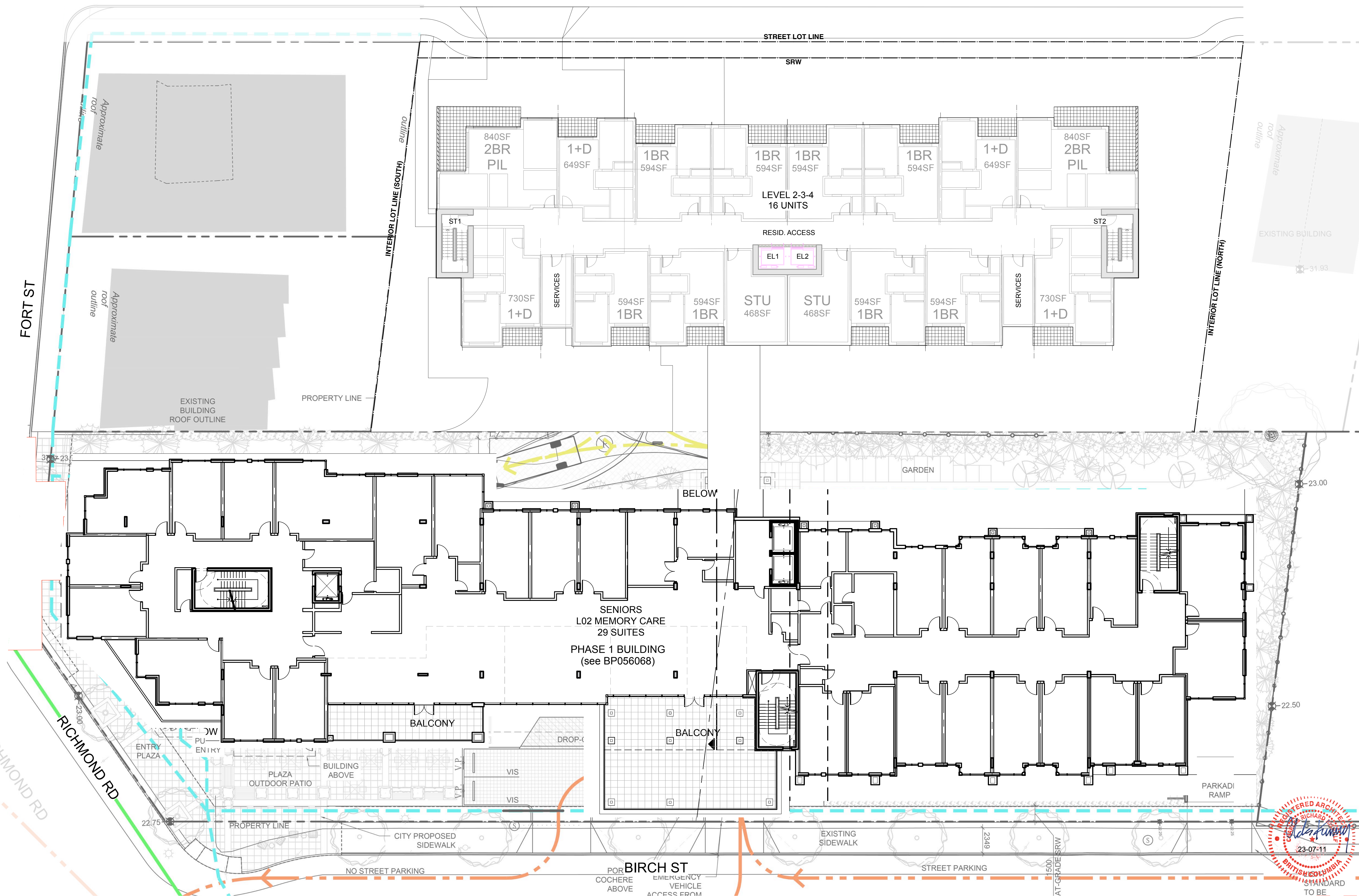
FORT ST



BIRCH ST

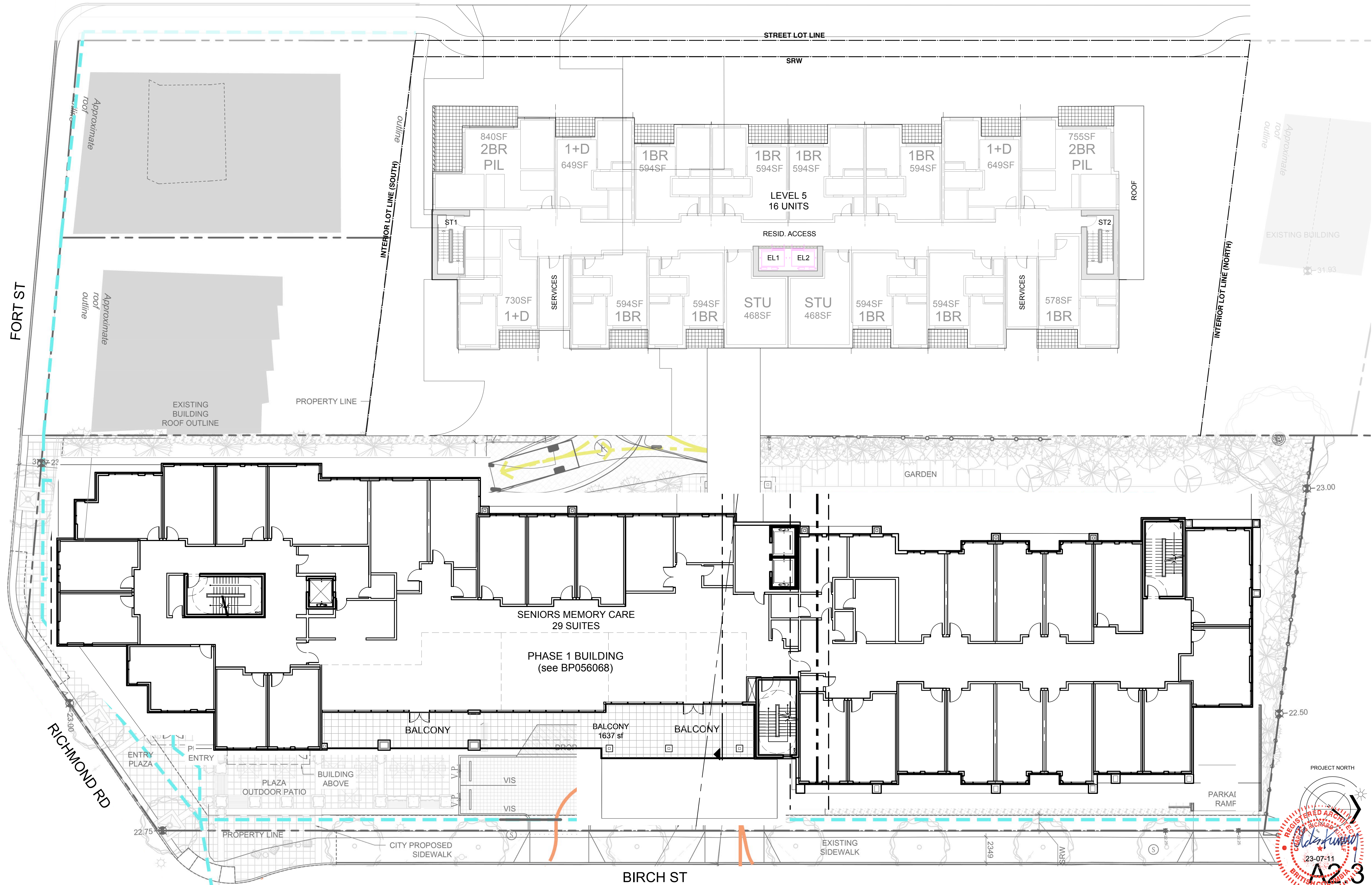
AMICA SENIOR LIVING JUBILEE HOUSE - PHASE 2  
Main Floor Plan

RE-ISSUED FOR REZONING & DP : 11 JULY 2023



AMICA SENIOR LIVING JUBILEE HOUSE - PHASE 2  
L2 to L4 Plan

RE-ISSUED FOR REZONING & DP : 11 JULY 2023



SENIORS MEMORY CARE  
29 SUITES

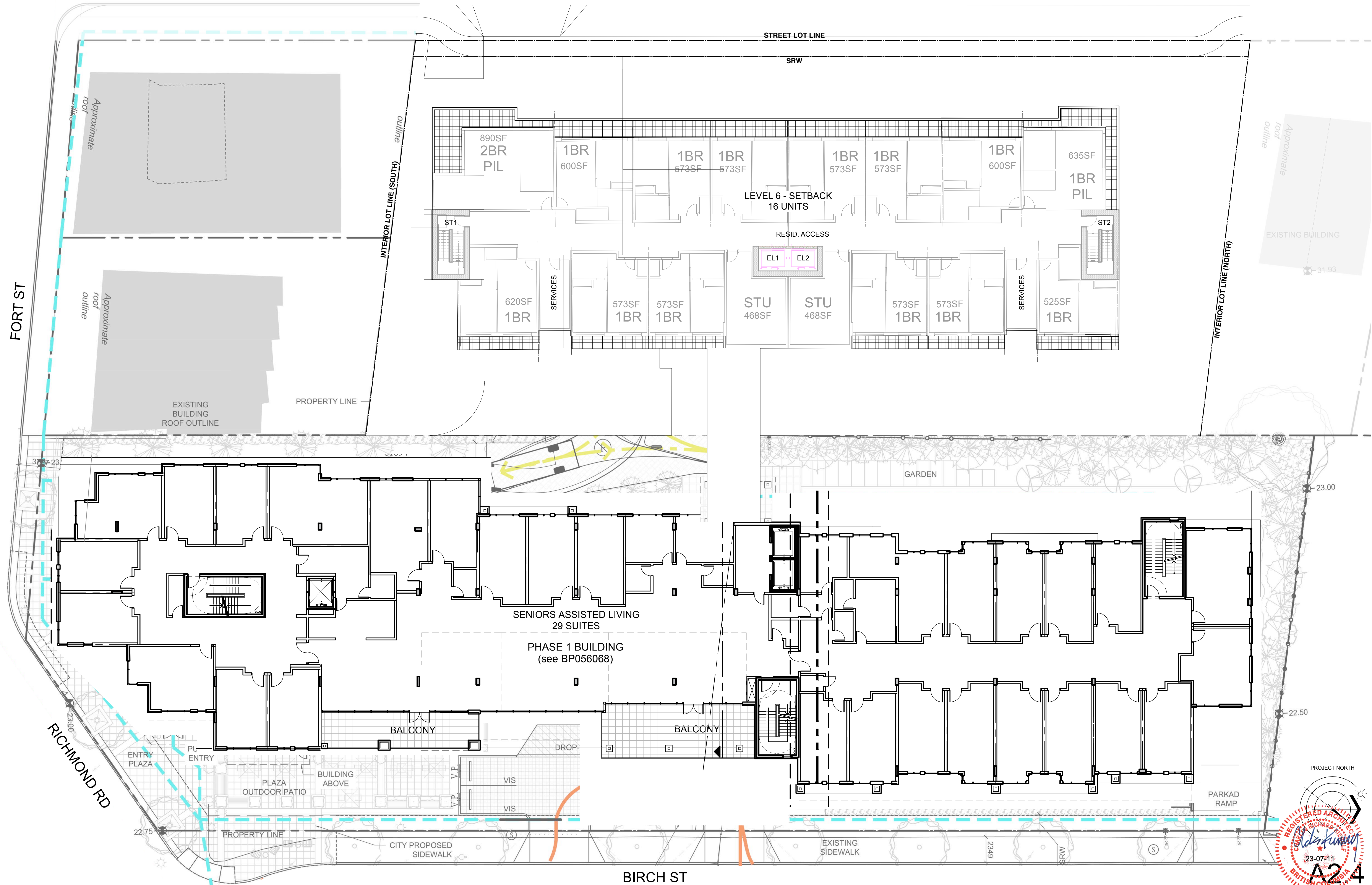
PHASE 1 BUILDING  
(see BP056068)

BALCONY

BALCONY  
1637 sf

BALCONY

PARKAI  
RAMF



AMICA SENIOR LIVING JUBILEE HOUSE - PHASE 2  
L6 Plan

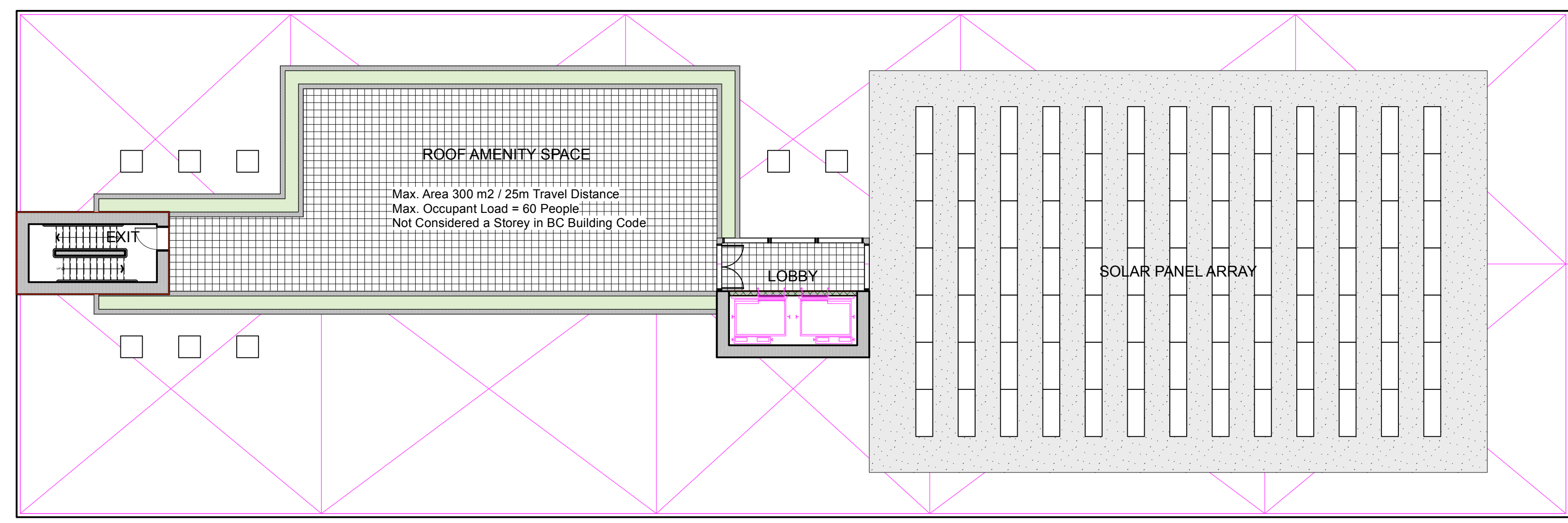
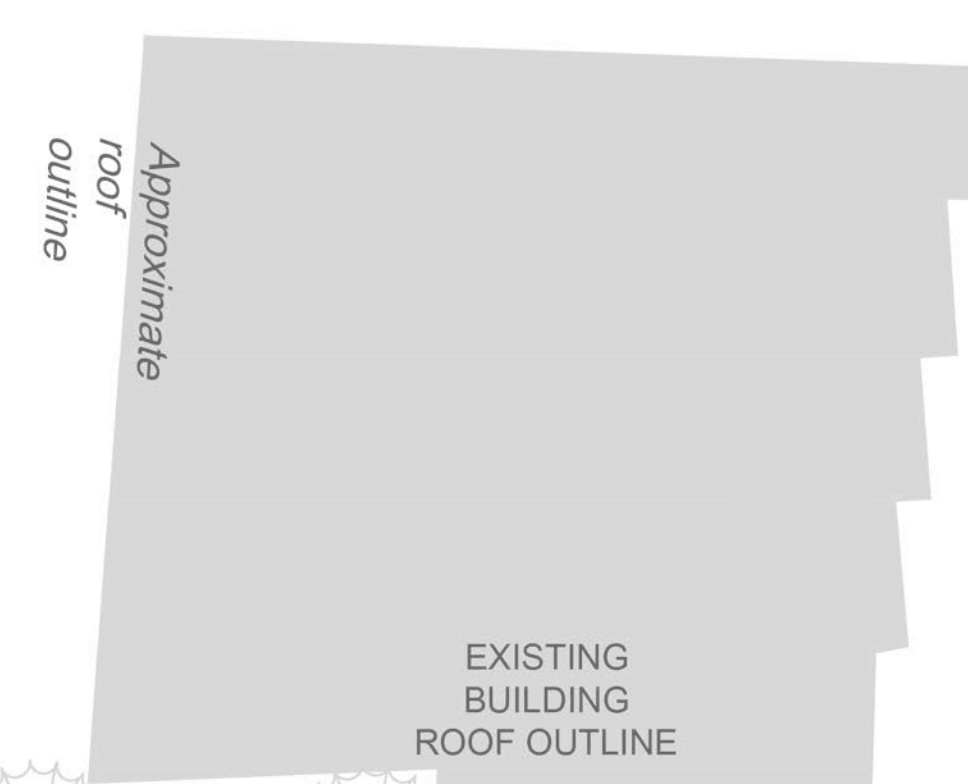
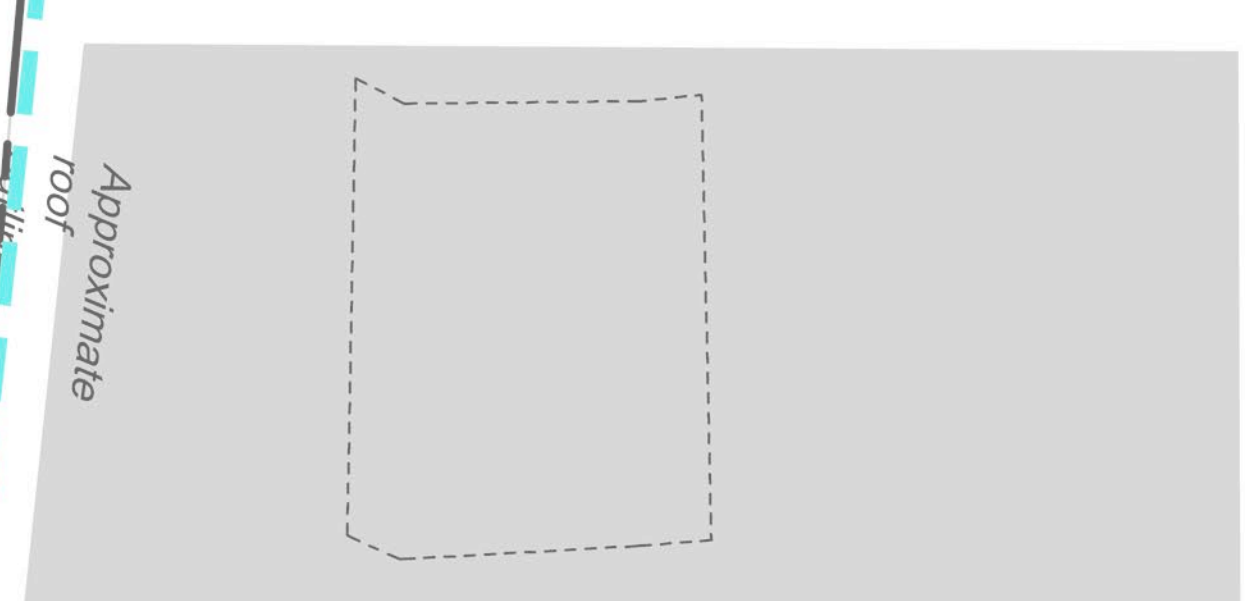
RE-ISSUED FOR REZONING & DP : 11 JULY 2023

STREET LOT LINE

SRW

INTERIOR LOT LINE (SOUTH)

INTERIOR LOT LINE (NORTH)



PROPERTY LINE

EXISTING BUILDING ROOF OUTLINE

3007-23175

4632

10000

14986

GARDEN

23.00

PHASE 1 BUILDING (see BP056068)

COMMON PATIO

PRIVATE PATIO

PRIVATE PATIO

PRIVATE PATIO

PRIVATE PATIO

PRIVATE PATIO

LAWN

RICHMOND RD

ENTRY PLAZA

PUBLIC ENTRY

PLAZA OUTDOOR PATIO

BUILDING ABOVE

V.P.

V.P.

VIS

VIS

DROP-OFF

MAIN ENTRY

COMMON PATIO

PRIVATE PATIO

PRIVATE PATIO

PARKADE RAMP

22.75

PROPERTY LINE

CITY PROPOSED SIDEWALK

4300

4602

EXISTING SIDEWALK

2349

SRW

22.50

BIRCH ST

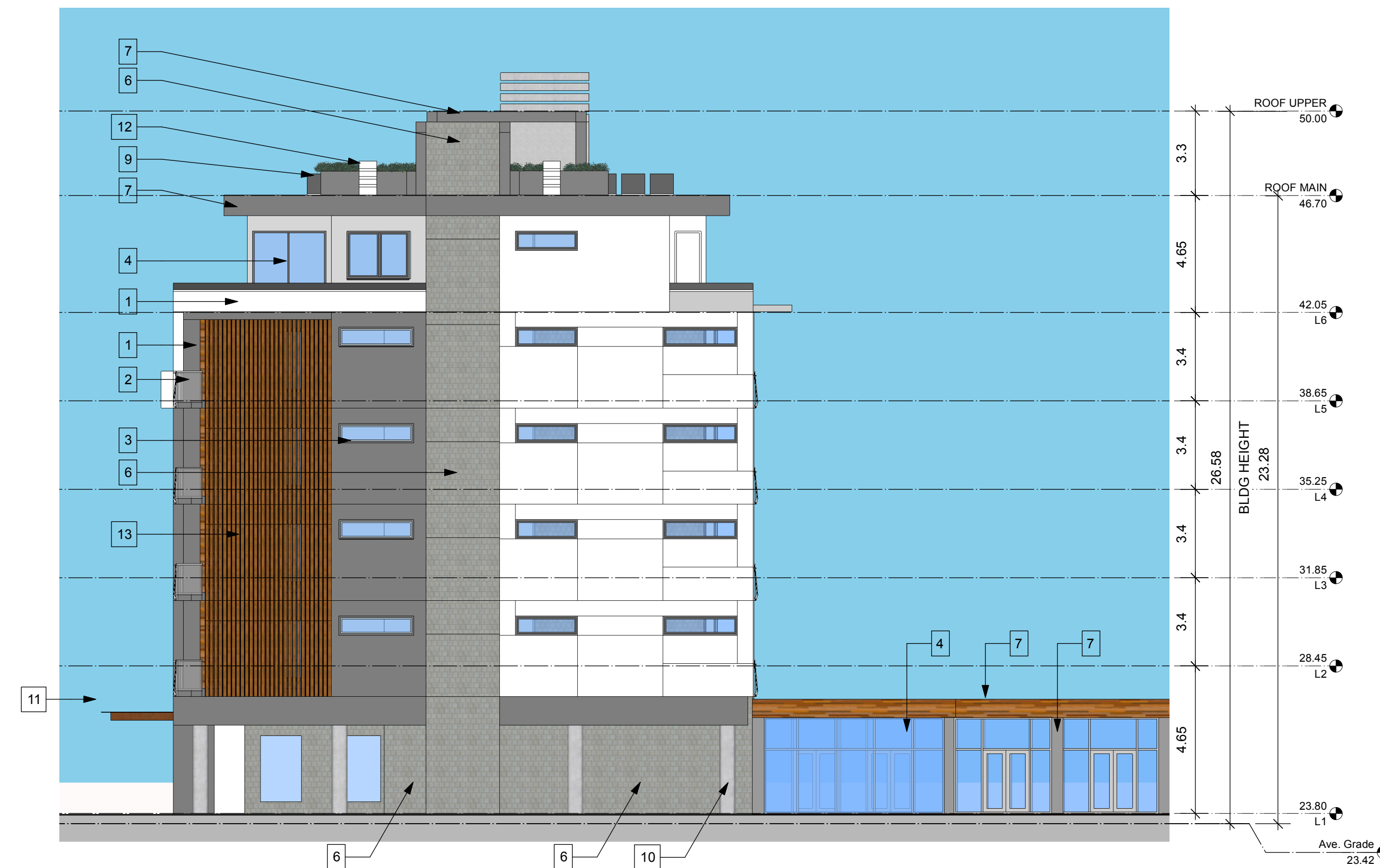
PROJECT NORTH





WEST ELEVATION

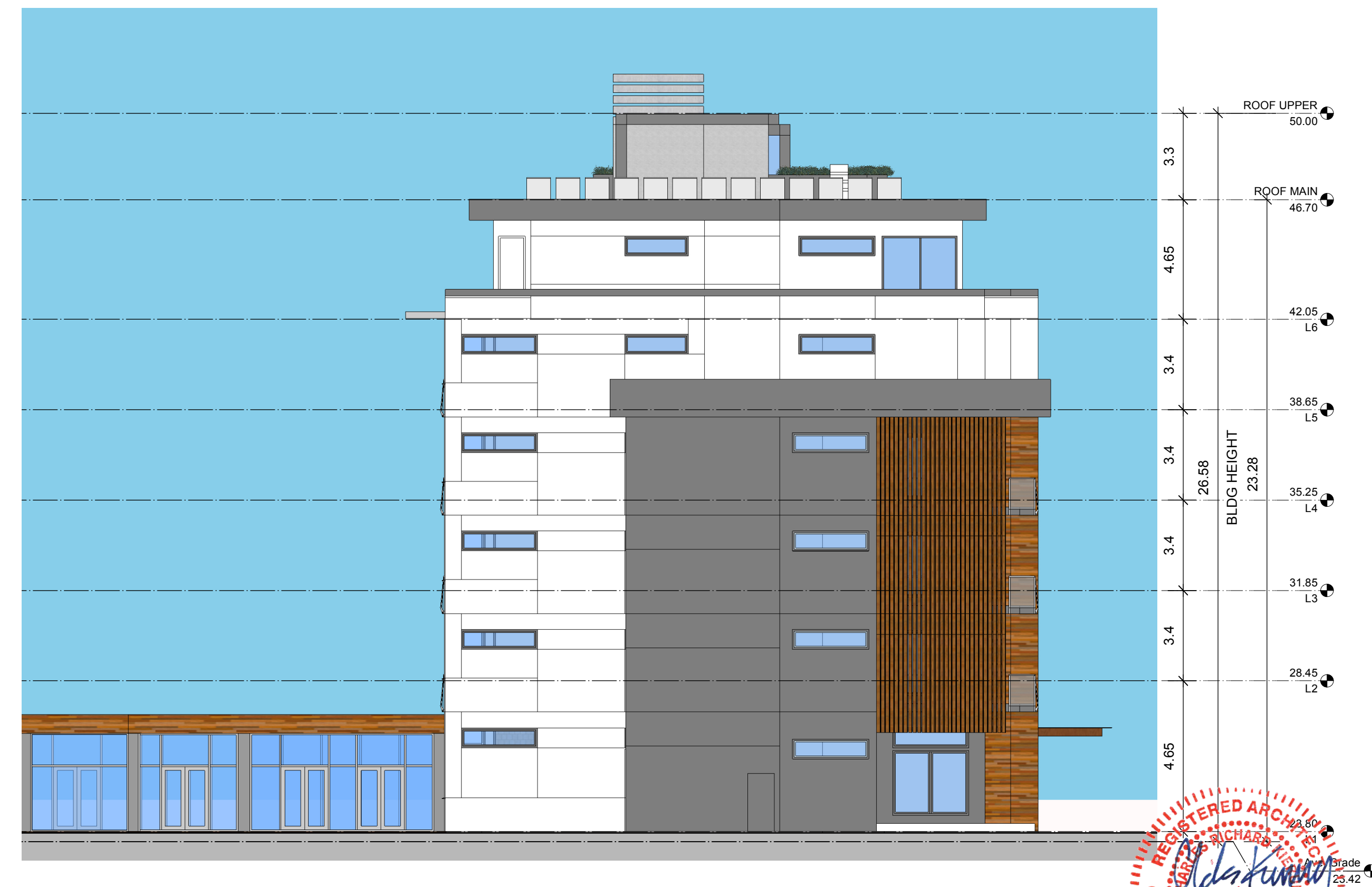
- MATERIALS KEY :
1. Cementitious Panel Siding - various colours - with colour-matched trims.
  2. Aluminum and Glass guard.
  3. High-Performance Vinyl windows with coloured frames.
  4. High-Performance aluminum and glass window-wall system.
  5. Metal siding with printed wood grain pattern.
  6. Smooth face masonry cladding.
  7. Prefinished metal cladding.
  8. Rooftop solar PV array.
  9. Rooftop amenity area with planters.
  10. Concrete column.
  11. Steel and glass canopy.
  12. Rooftop beekeeping hives.
  13. Louvre Screen Wall



SOUTH ELEVATION



EAST ELEVATION



NORTH ELEVATION





1760 Fort

1914

1918

1922

1928

1934-1936

1944

STREET CONTEXT ELEVATION - ASHGROVE STREET LOOKING WEST



STREET CONTEXT ELEVATION - ASHGROVE STREET LOOKING EAST





Street Context Elevation - Birch Street - Phase 2 in background  
(Phase 1 and context masked 60%)

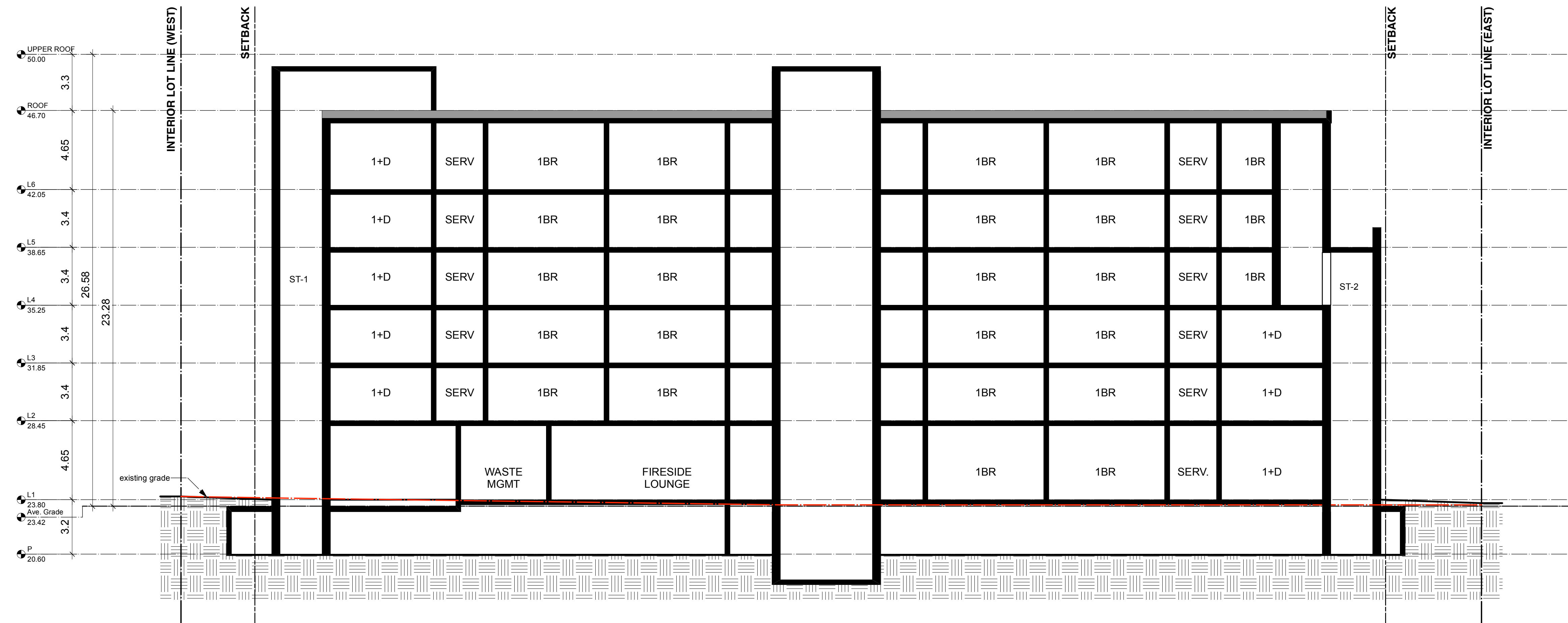




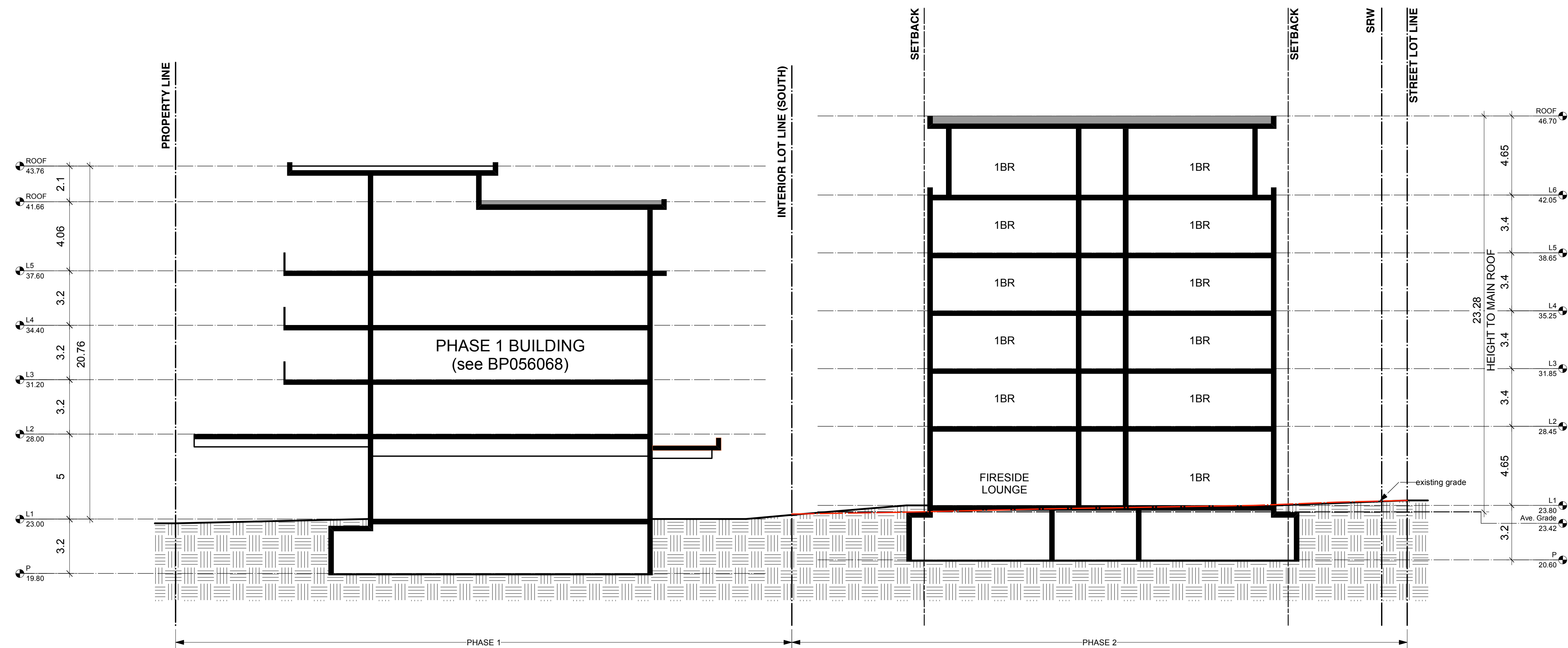
EAST ELEVATION WITH PHASE 1 WINDOW OPENINGS OVERLAID

AMICA SENIOR LIVING JUBILEE HOUSE - PHASE 2  
Elevation OVERLAY PH1 WINDOWS on PH2

RE-ISSUED FOR REZONING & DP : 11 JULY 2023



SECTION WEST - EAST



SECTION SOUTH - NORTH

AMICA SENIOR LIVING JUBILEE HOUSE - PHASE 2  
Building Sections

RE-ISSUED FOR REZONING & DP : 11 JULY 2023







Aerial View - Looking West from Richmond Road  
Phase 1 in Foreground



Aerial View - Looking South West from Richmond Road  
Phase 1 in Foreground



Aerial View - Looking South East from Ashgrove Street  
Phase 1 in Background





Street View - Looking North from Richmond Street

Phase 1 on the right ; Commercial Buildings in the foreground on Fort Street



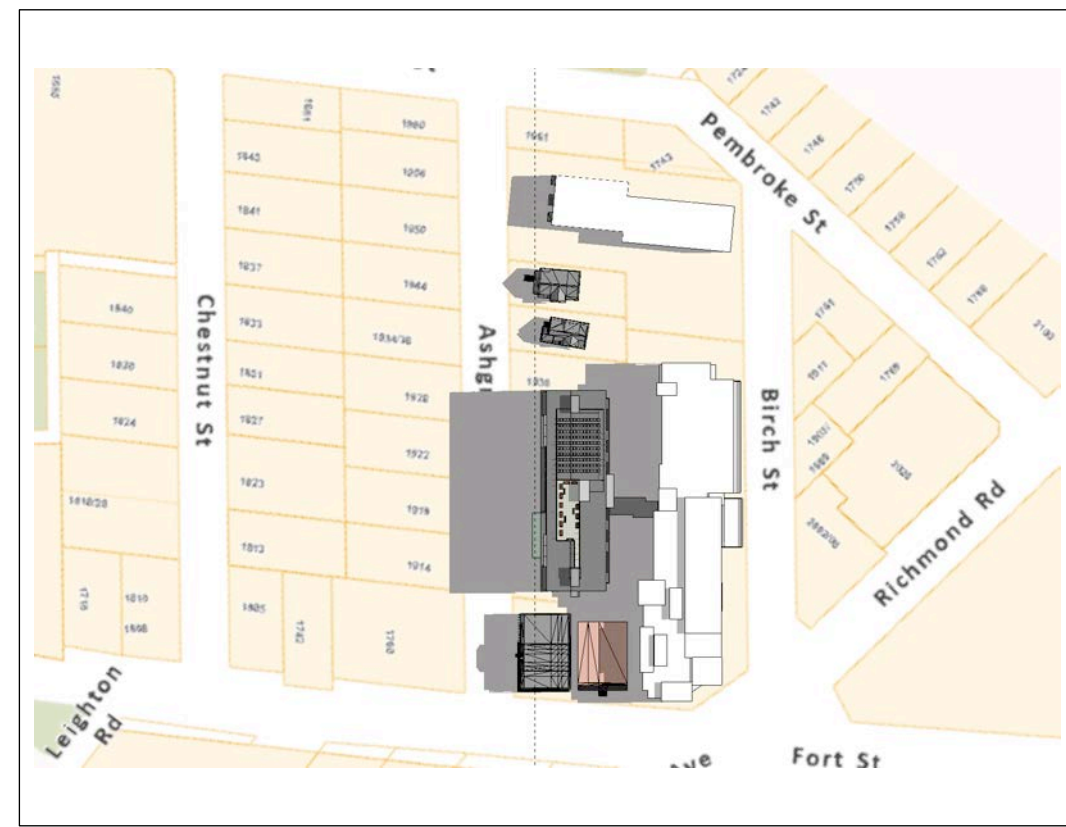
Street View - Looking South along Ashgrove Street



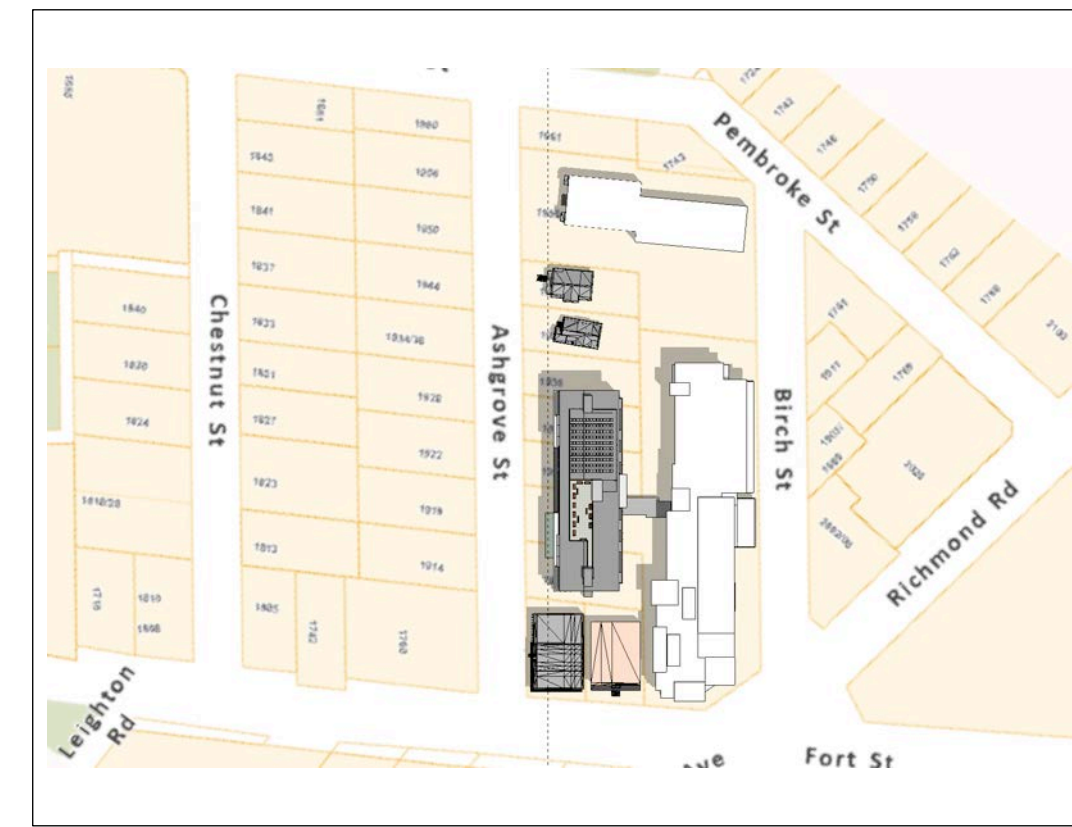


Aerial View - Looking East over Fort Street with RJH Buildings in Background

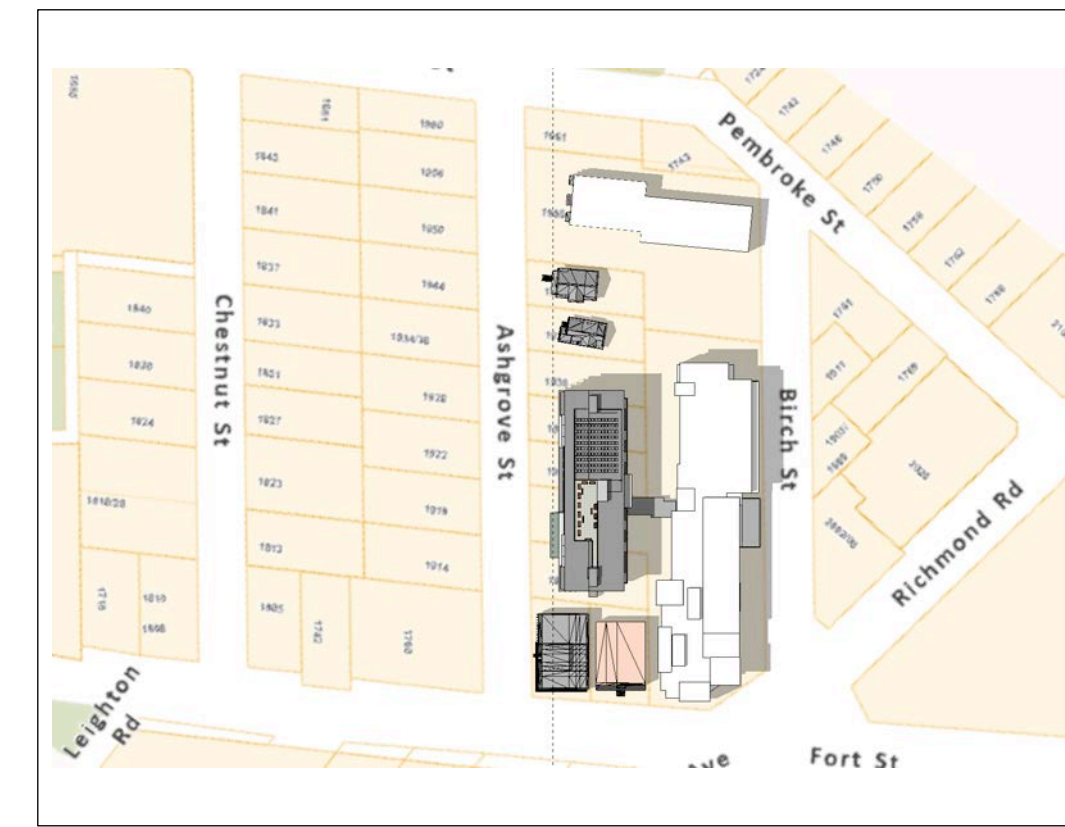




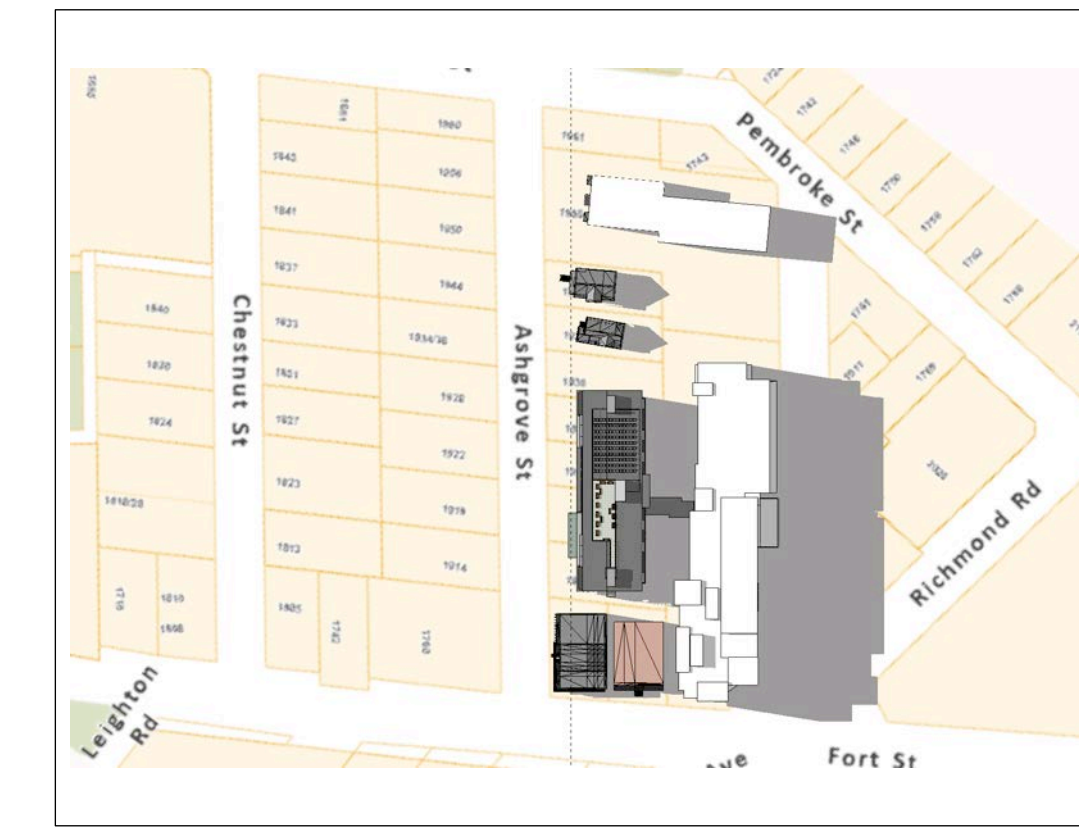
JUNE 21 - 08:00



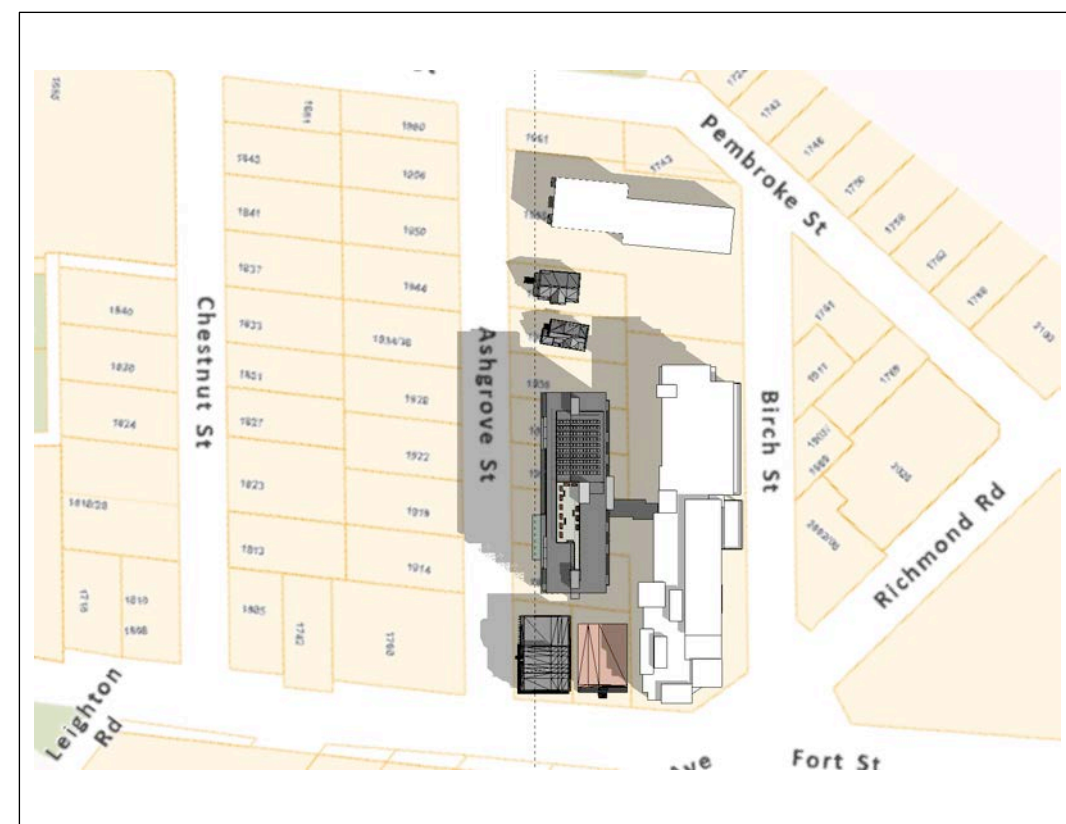
JUNE 21 - 11:00



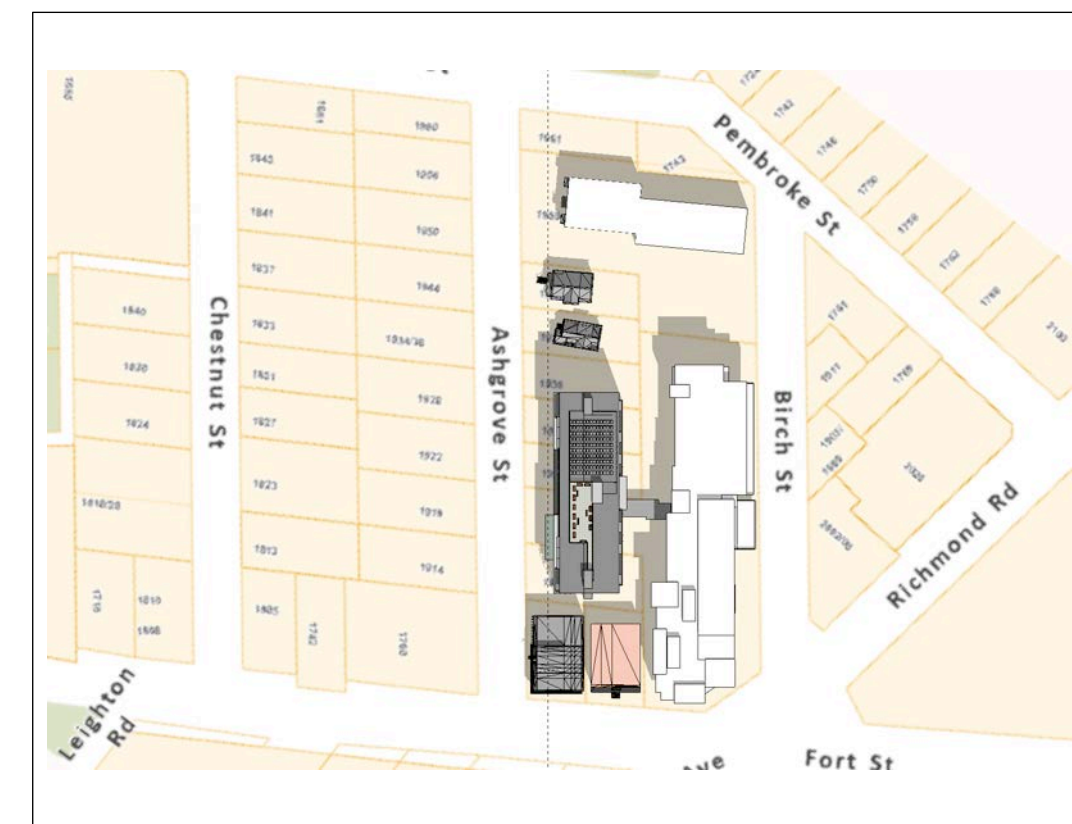
JUNE 21 - 14:00



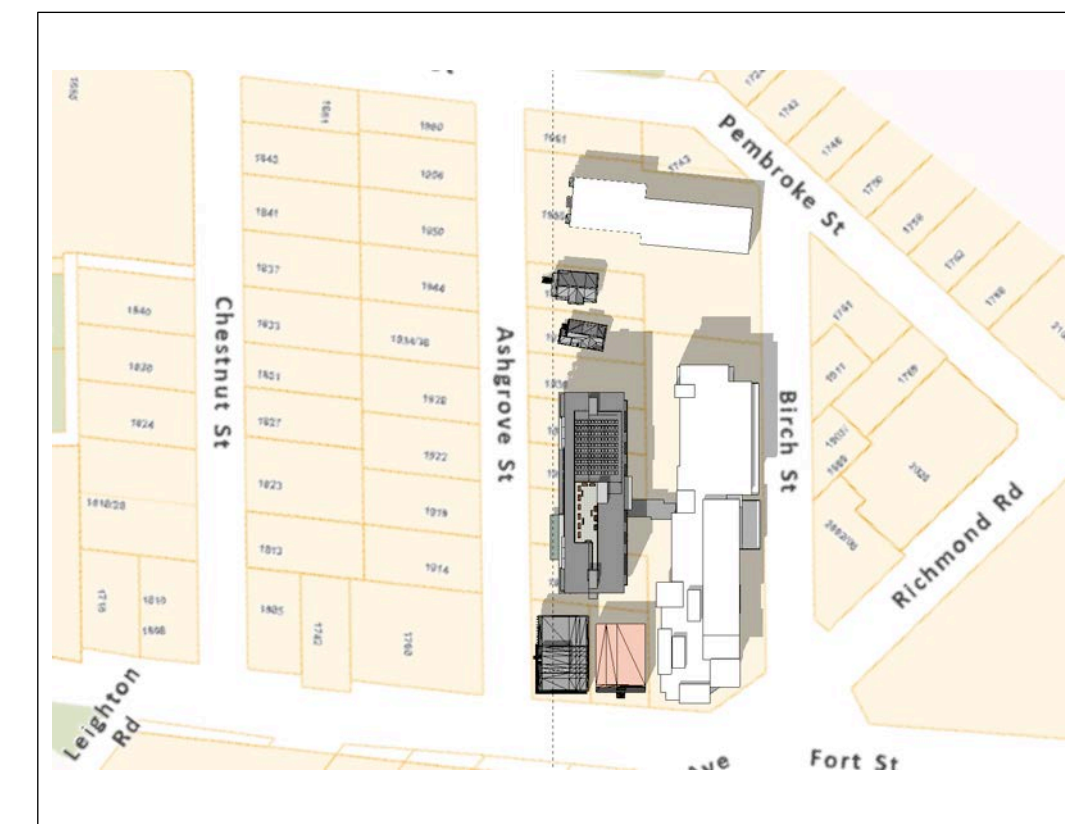
JUNE 21 - 17:00



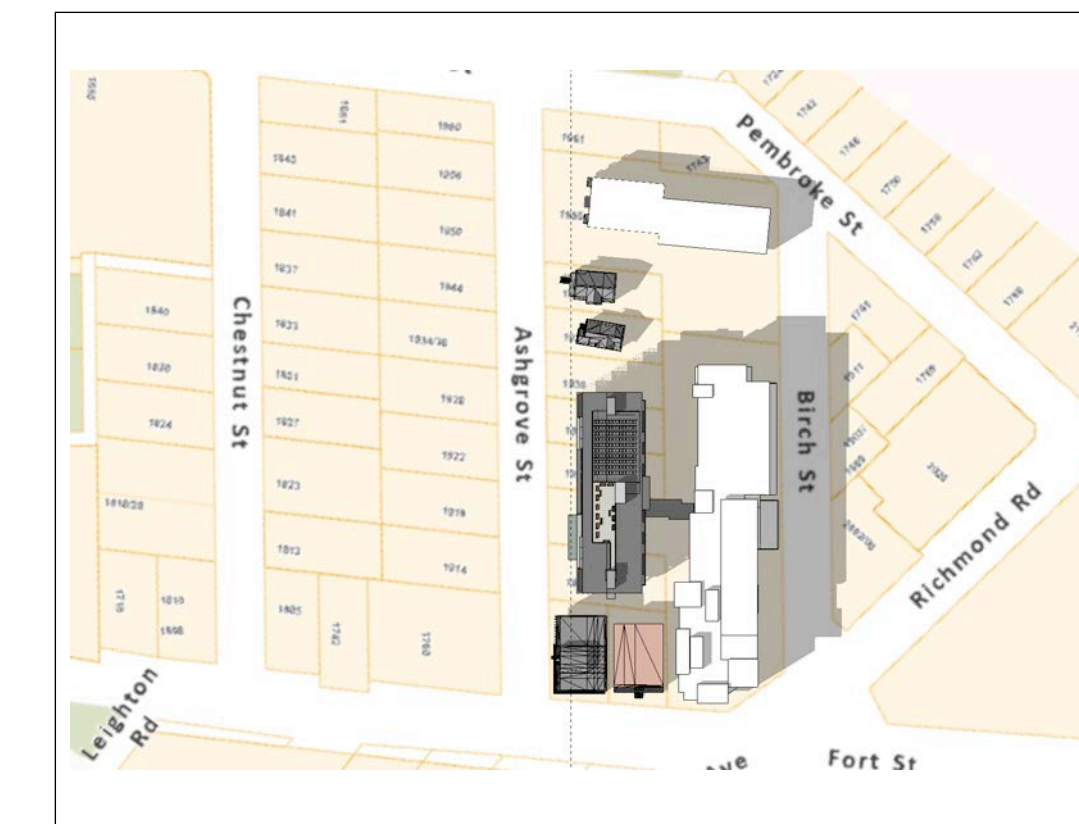
SEPTEMBER 23 - 09:00



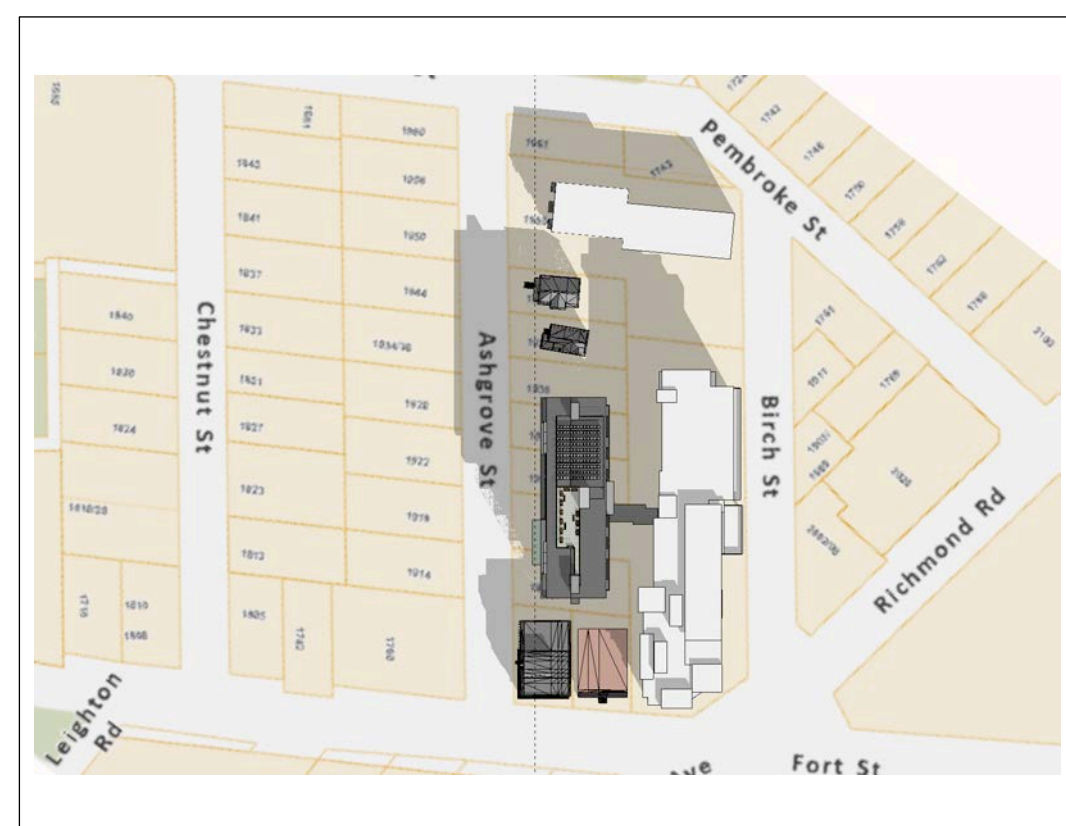
SEPTEMBER 23 - 11:00



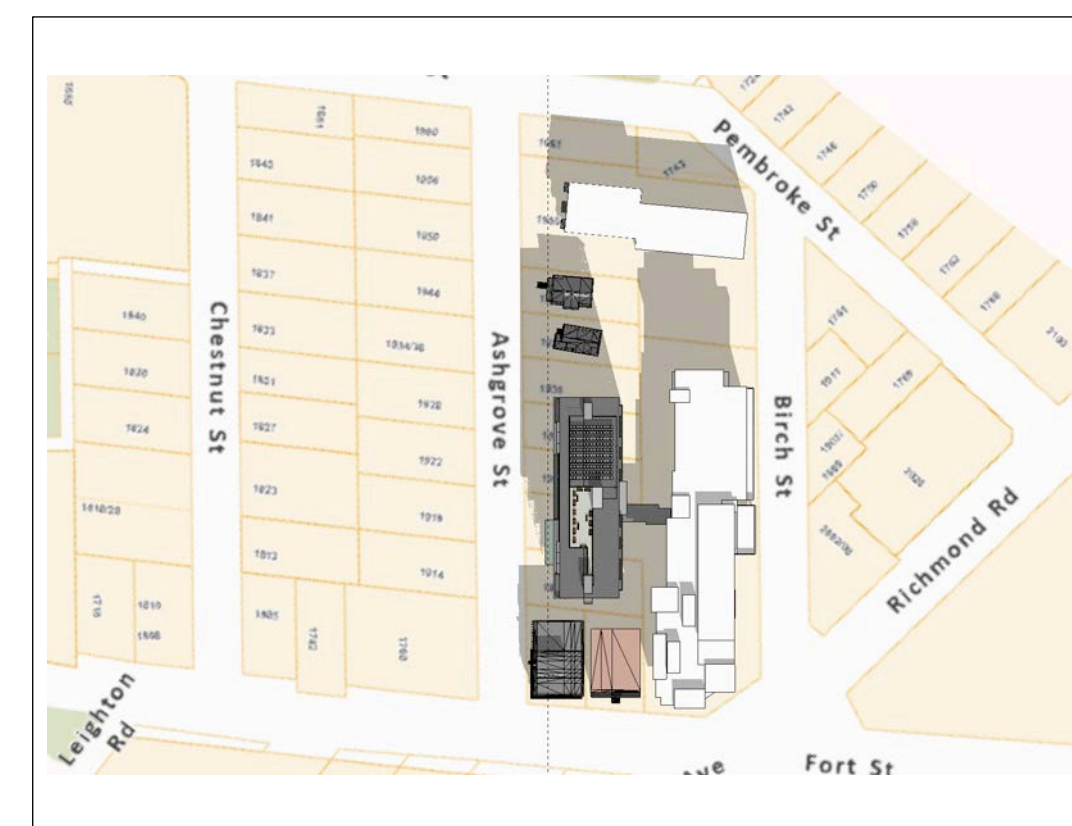
SEPTEMBER 23 - 13:00



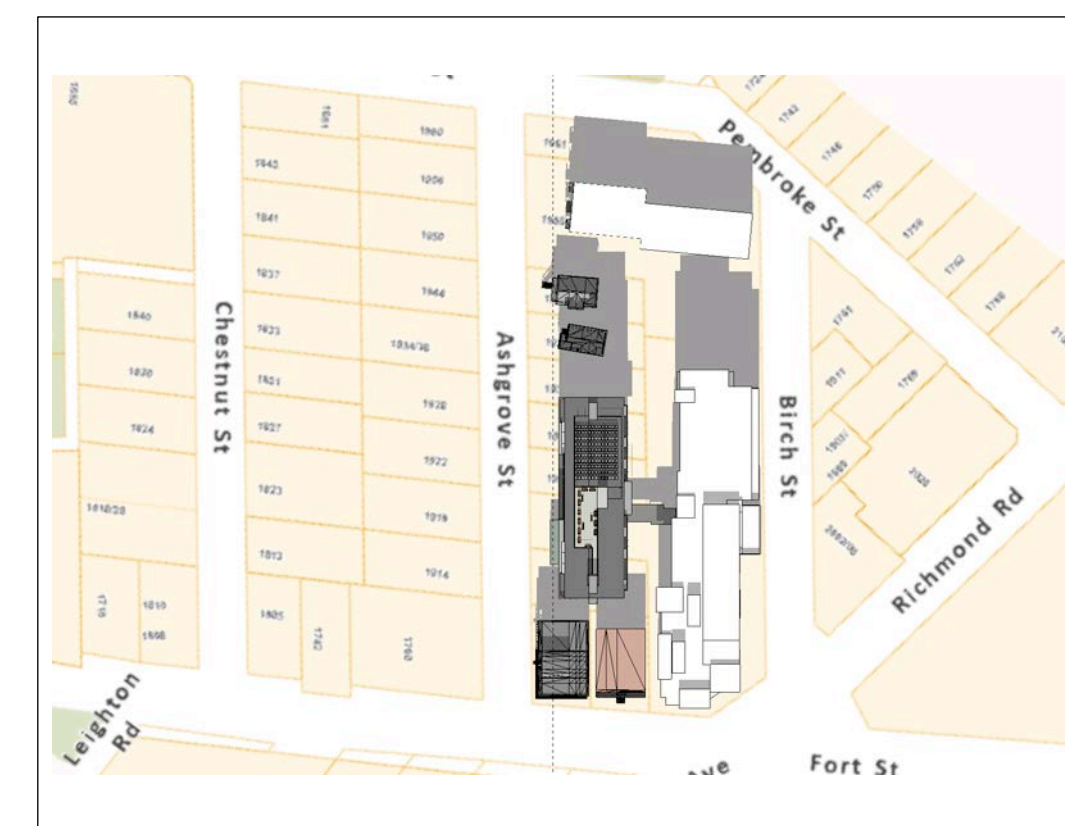
SEPTEMBER 23 - 15:00



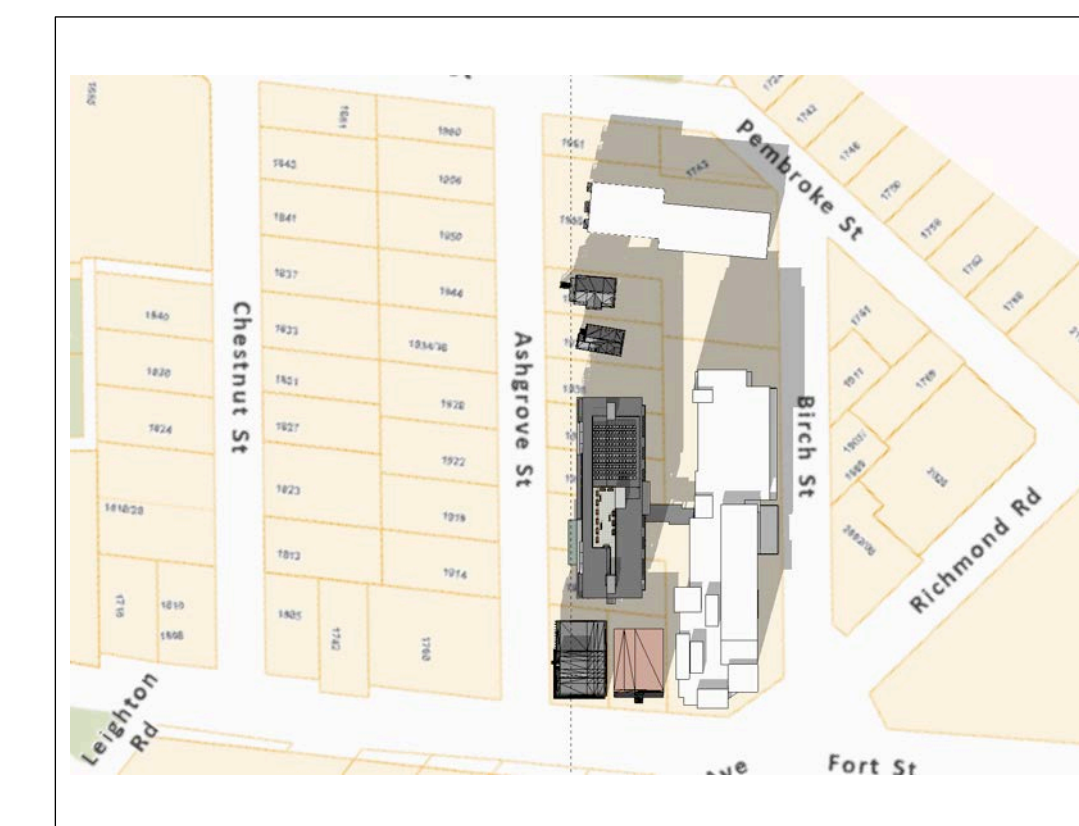
DECEMBER 21 - 10:00



DECEMBER 21 - 11:00



DECEMBER 21 - 12:00



DECEMBER 21 - 13:00

AMICA SENIOR LIVING JUBILEE HOUSE - PHASE 2  
Shadow Study - Summer Solstice, Autumnal Equinox, Winter Solstice

RE-ISSUED FOR REZONING & DP : 11 JULY 2023




Vertical Louver Screen Wall  
North and South Elevations



High-Performance aluminium and  
glass window-wall system



Rooftop solar PV array




Rooftop amenity area with planters


Cementitious Panel Siding- Various colours-  
with colour matching trims



High-Performance vinyl windows with coloured  
frames



Aluminium and Glass guard



Metal Siding (inside face of vertical fins) and all Soffits  
with printed wood grain finish




Steel and glass canopy




Rooftop beehiving hives



Prefinished metal cladding



Smooth face masonry cladding



WEST ELEVATION

DATE: 2023-02-22 22:17 FILE: X:\2241\Civil\Projects\2241-22036-00 Amica Oak Bay - Phase 2\10.0 DRAWINGS\10.3 Engineering\10.3.2 Sheets\22036-00-ALL.dwg

**Revisions**  
 Received Date: July 26, 2023  
 Deemed Date: July 12, 2023

**CONSTRUCTION NOTES**

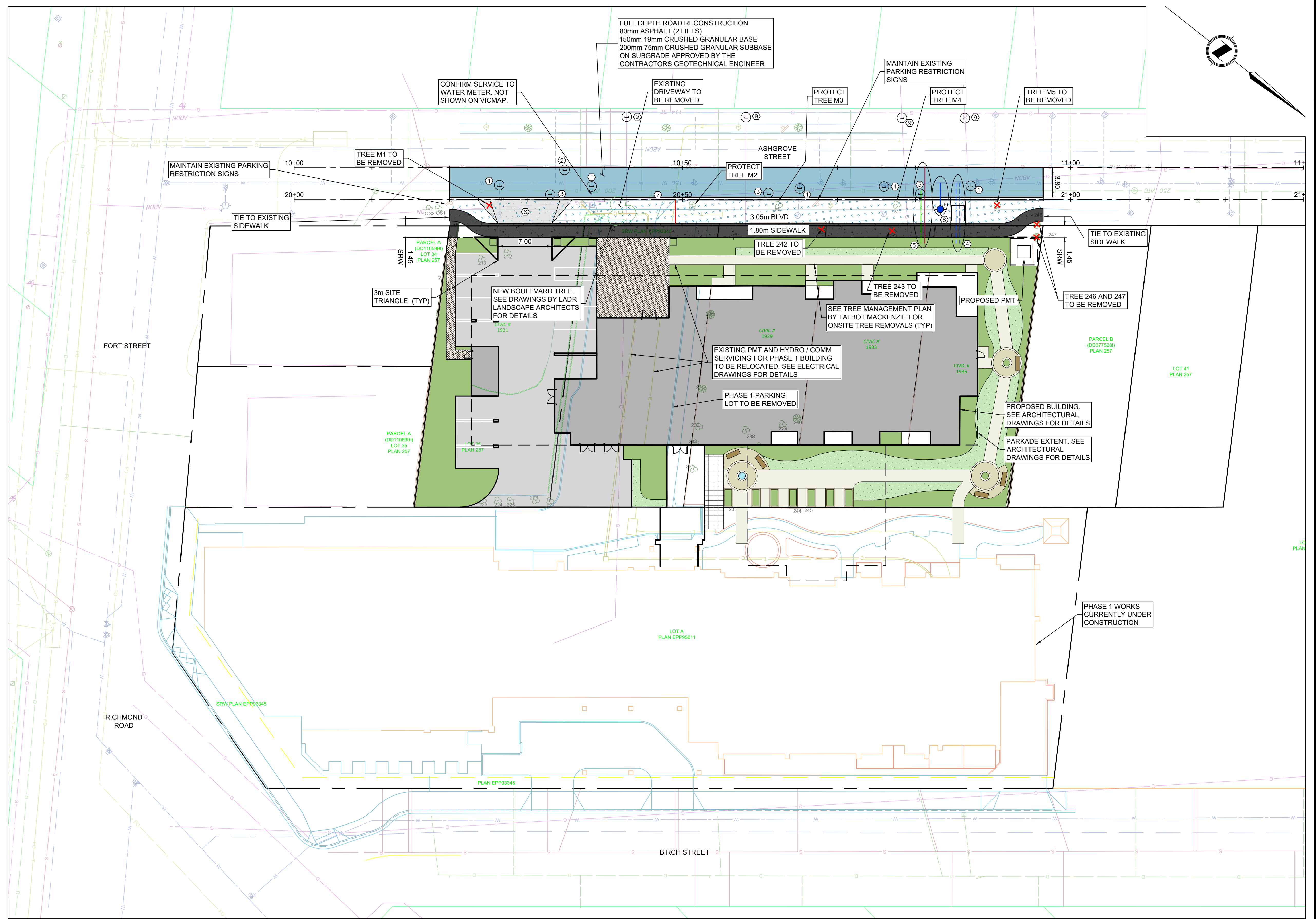
- ① EXISTING WATER SERVICE TO BE CAPPED AND ABANDONED BY CoV FORCES AT DEVELOPER'S EXPENSE
- ② EXISTING SANITARY SEWER SERVICE TO BE CAPPED AND ABANDONED BY CoV FORCES AT DEVELOPER'S EXPENSE
- ③ EXISTING STORM SEWER SERVICE TO BE CAPPED AND ABANDONED BY CoV FORCES AT DEVELOPER'S EXPENSE
- ④ NEW xØ DOMESTIC WATER SERVICE CONNECTION c/w xØ WATER METER AND 150Ø FIRE WATER SERVICE CONNECTION c/w CHECK VALVE BY CoV FORCES AT DEVELOPER'S EXPENSE PER CoV STD. DWG. SDW2h.
- ⑤ NEW xxØ STORM SERVICE AND xxØ NEW SANITARY SERVICE IN COMMON TRENCH BY CoV FORCES AT DEVELOPER'S EXPENSE PER MMCD STD. DWG. S7 c/w INSPECTION CHAMBER AT PROPERTY LINE. INSPECTION CHAMBER PER MMCD STD. DWG. S9 c/w CONCRETE BOX AND CAST IRON LID.
- ⑥ NEW FIRE HYDRANT BY CoV FORCES AT DEVELOPER'S EXPENSE
- ⑦ EXISTING CATCHBASIN TO BE ADJUSTED TO SUIT NEW CURB AND GUTTER. MAINTAIN EXISTING LEAD.
- ⑧ NEW DRIVEWAY PER CoV STD. DWG. SDC7b WITH WIDTHS AS NOTED ON PLAN
- ⑨ EXISTING GAS SERVICE TO BE CAPPED AND ABANDONED BY FORTISBC FORCES AT DEVELOPER'S EXPENSE

**LEGEND**

- NEW ROAD CONSTRUCTION
  - 80mm ACP (2 LIFTS)
  - 150mm BASE COURSE
  - 200mm SUBBASE COURSE
- NEW CONCRETE SIDEWALK
- NEW SOD BOULEVARD

**SHEET NOTES:**

1. FOR PROPOSED BUILDING AND ONSITE DESIGN INFORMATION, SEE DRAWINGS BY JHK ARCHITECTS.
2. EXISTING TOPOGRAPHIC SURVEY SHOWN WAS PROVIDED BY POLARIS LAND SURVEYING INC.
3. UTILITY SERVICE SIZES AND LOCATIONS TO BE DETERMINED DURING DETAILED DESIGN.
4. EXISTING ON-SITE BUILDINGS, DRIVEWAYS, PAVED AREAS, FENCES ETC. TO BE REMOVED ARE NOT SHOWN FOR CLARITY.
5. ALL OFFSITE TREES NOT NOTED FOR REMOVAL TO BE PROTECTED DURING CONSTRUCTION UNLESS OTHERWISE DETERMINED BY PROJECT ARBORIST DURING DETAILED DESIGN.
6. SEE TREE MANAGEMENT PLAN BY TALBOT MACKENZIE FOR TREE PROTECTION DETAILS AND FOR ONSITE TREE REMOVALS



Rev	Date	Description	Drawn	Design	App'd
1	2023-02-22	REVISED FOR DP / REZONING	GP	CD	CD
0	2022-12-09	ISSUED FOR DP / REZONING	GP	CD	CD

THIS DRAWING AND DESIGN IS THE PROPERTY OF McElhanney AND SHALL NOT BE USED, REUSED OR REPRODUCED WITHOUT THE CONSENT OF McElhanney. McElhanney WILL NOT BE HELD RESPONSIBLE FOR THE IMPROPER OR UNAUTHORIZED USE OF THIS DRAWING AND DESIGN.

THIS DRAWING AND DESIGN HAS BEEN PREPARED FOR THE CLIENT IDENTIFIED, TO MEET THE STANDARDS AND REQUIREMENTS OF THE APPLICABLE PUBLIC AGENCIES AT THE TIME OF PREPARATION. McElhanney, ITS EMPLOYEES, SUBCONSULTANTS AND AGENTS WILL NOT BE LIABLE FOR ANY LOSSES OR OTHER CONSEQUENCES RESULTING FROM THE USE OR RELIANCE UPON, OR ANY CHANGES MADE TO, THIS DRAWING, BY ANY THIRD PARTY, INCLUDING CONTRACTORS, SUPPLIERS, CONSULTANTS AND STAKEHOLDERS, OR THEIR EMPLOYEES OR AGENTS, WITHOUT McElhanney's PRIOR WRITTEN CONSENT.

INFORMATION ON EXISTING UNDERGROUND FACILITIES MAY NOT BE COMPLETE OR ACCURATE. McElhanney, ITS EMPLOYEES AND DIRECTORS ARE NOT RESPONSIBLE NOR LIABLE FOR THE LOCATION OF ANY UNDERGROUND CONDUITS, PIPES, CABLES OR OTHER FACILITIES WHETHER SHOWN OR OMITTED FROM THIS PLAN. PRIOR TO CONSTRUCTION CONTRACTOR SHALL EXPOSE LOCATIONS OF ALL EXISTING FACILITIES BY HAND DIGGING OR HYDROVAC AND ADVISE THE ENGINEER OF POTENTIAL CONFLICTS.

0 1:250 10

ORIGINAL DWG SIZE: ANSI D (22" x 34")

**McElhanney**

Suite 500  
 3960 Quadra Street  
 Victoria BC  
 Canada V8X 4A3  
 T 250 370 9221

**PRELIMINARY  
 NOT FOR  
 CONSTRUCTION**

THIS DRAWING HAS NOT BEEN APPROVED AND MAY CONTAIN ERRORS AND OMISSIONS

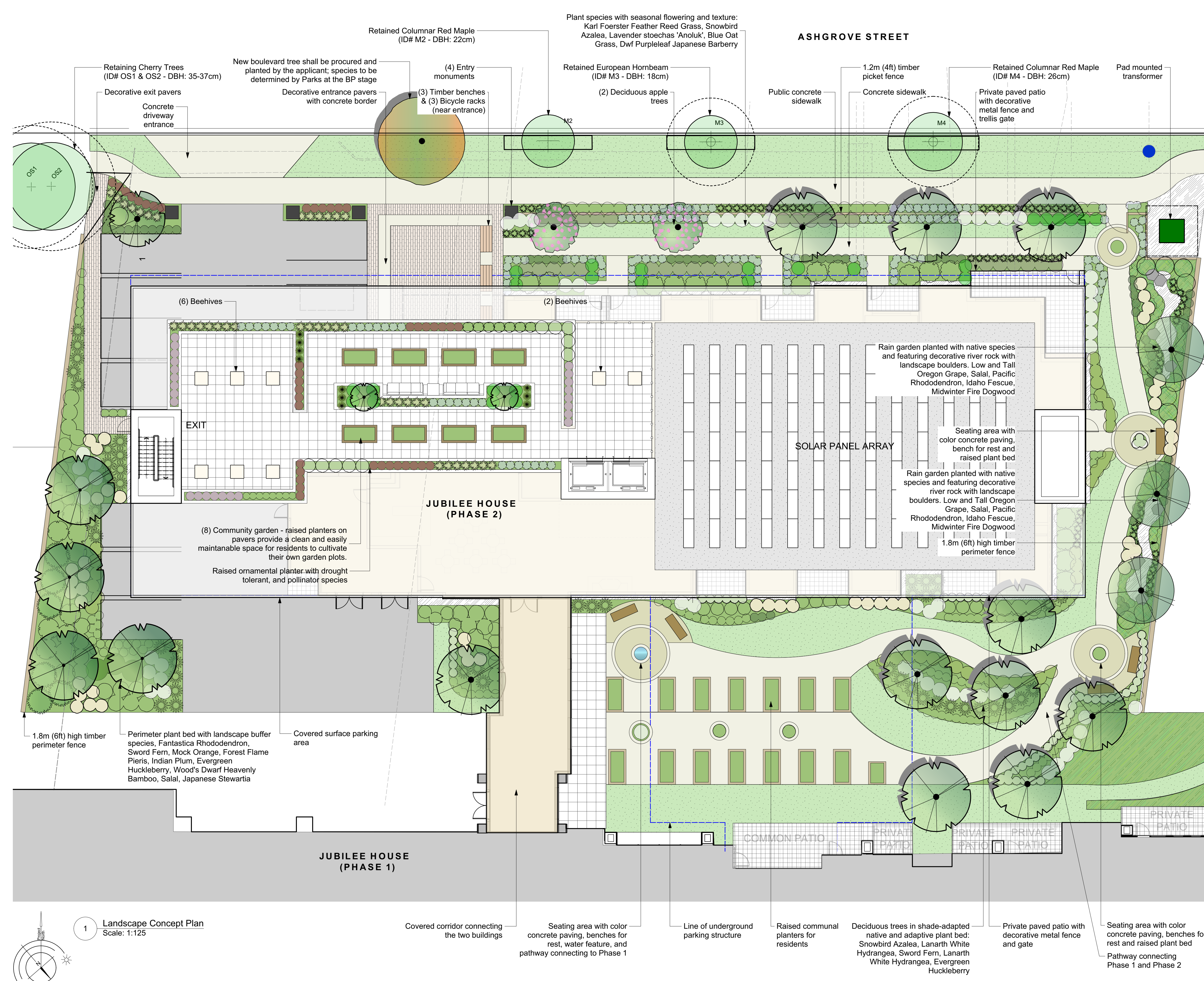
**MILLIKEN DEVELOPMENTS**  
 #100-2489 BELLEVUE AVENUE, WEST VANCOUVER, BC V7V 1E1

**AMICA JUBILEE HOUSE PHASE 2  
 CONCEPTUAL SITE SERVICING PLAN**

Drawing No. **22036-DP**

Project Number 2241-22036-00 Rev. 1

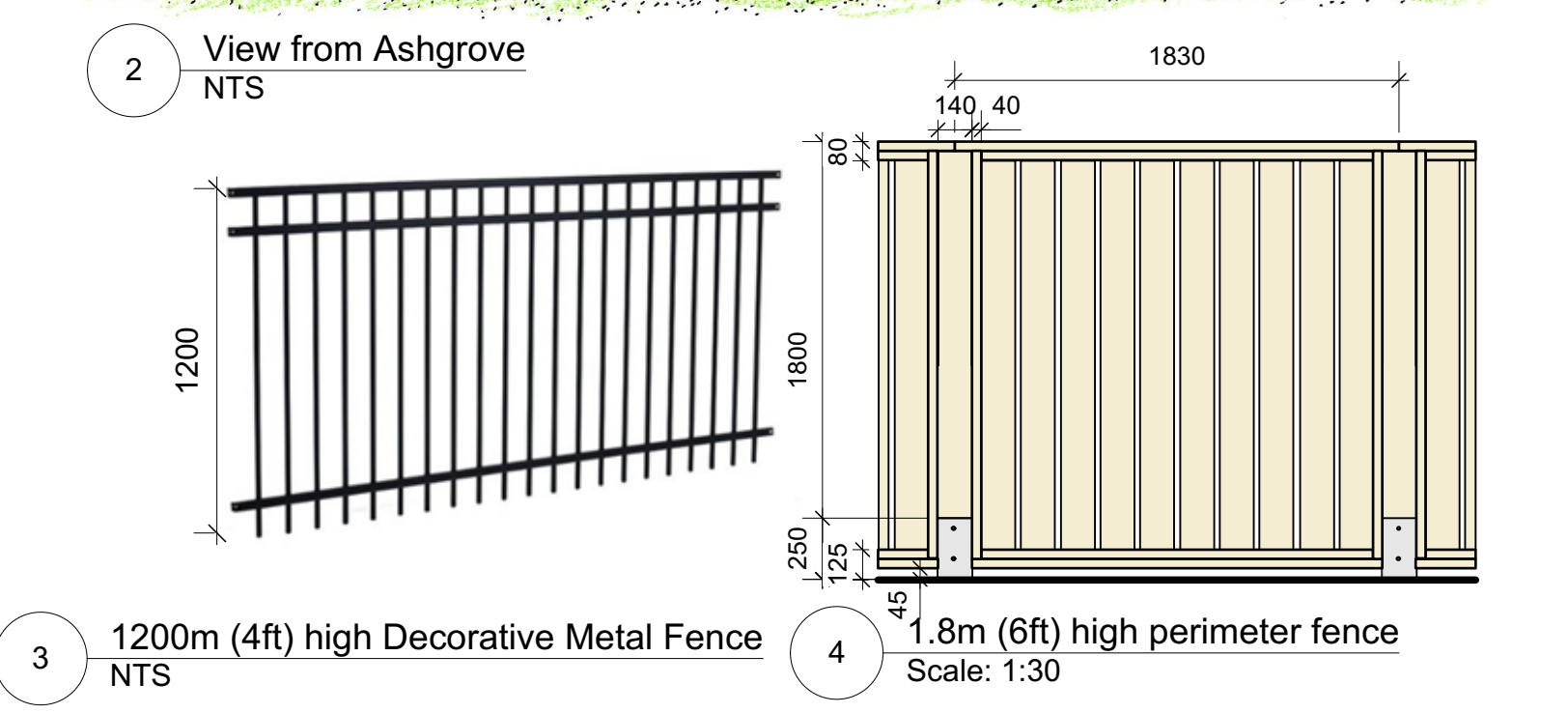
DESTROY ALL PRINTS BEARING PREVIOUS REVISION



### Recommended Nursery Stock

Trees	Quantity	Botanical Name	Common Name	Size
	3	Alnus rubra (Lrg / 1:1)	Red Alder	6cm cal.
	1	Boulevard Street Tree	Species to be determined	6cm cal.
	9	Cercidiphyllum japonicum (Med. / 1:1)	Katsura Tree	6cm cal.
	5	Cercis canadensis (Med. / 1:1)	Eastern Redbud	6cm cal.
	2	Cornus x 'Venus' (1:1 Structure)	Venus Cornus	4cm cal.
	2	Malus domestica 'Jonagold' (Sm. / 2:1)	Semi-Dwarf Apple	6cm cal.
	1	Stewartia pseudocamellia (Sm. / 2:1)	Japanese Stewartia	6cm cal.
<b>Large Shrubs</b>				
Total:	72			
		Botanical Name	Common Name	Size
		Ceanothus thyrsiflorus 'Victoria'	Victoria Ceanothus (California Lilac)	#5 pot
		Choisya ternata	Mexican Orange Blossom	#5 pot
		Cornus sericea 'Flaviramea'	Midwinter Fire Dogwood	#5 pot
		Oemleria cerasiformis	Indian Plum	#5 pot
		Philadelphus lewisii	Mock Orange	#5 pot
		Pieris 'Forest Flame'	Forest Flame Pieris	#5 pot
		Vaccinium ovatum	Evergreen Huckleberry	#5 pot
<b>Medium Shrubs</b>				
Total:	150			
		Botanical Name	Common Name	Size
		Hydrangea macrophylla 'Lanarth White'	Lanarth White Hydrangea	#5 pot
		Mahonia aquifolium	Tall Oregon Grape	#5 pot
		Rhododendron 'Fantastica'	Fantastica Rhododendron	#5 pot
		Rhododendron macrophyllum	Pacific Rhododendron	#5 pot
		Ribes sanguineum	Red Flowering Currant	#5 pot
		Symphoricarpos albus	Snowberry	#5 pot
<b>Small Shrubs</b>				
Total:	561			
		Botanical Name	Common Name	Size
		Azalea japonica 'Herbert'	Herbert Evergreen Azalea	#1 pot
		Azalea 'Snowbird'	Snowbird Azalea	#1 pot
		Berberis thunbergii f. atropurpurea 'Bagatelle'	Dwf Purpleleaf Japanese Barberry	#1 pot
		Ceanothus 'Blue Sapphire'	Blue Sapphire Ceanothus	#1 pot
		Cistus x argenteus 'Silver Pink'	Silver Pink Rock Rose	#1 pot
		Cornus stolonifera 'Kelsey'	Kelsey Dogwood	#1 pot
		Gaultheria shallon	Salal	#1 pot
		Hebe odora 'New Zealand Gold'	New Zealand Hebe	#1 pot
		Hydrangea macrophylla 'Lanarth White'	Lanarth White Hydrangea	#5 pot
		Lavandula angustifolia 'Munstead'	Munstead English Lavender	#1 pot
		Lavender stoechas 'Anoluk'	Anouk Spanish Lavender	#1 pot
		Mahonia nervosa	Low Oregon Grape	#1 pot
		Nandina domestica 'Wood's Dwarf'	Wood's Dwarf Heavenly Bamboo	#1 pot
		Sarcococca hookeriana var. humilis	Dwarf Sweet Box	#1 pot
<b>Perennials, Annuals and Ferns</b>				
Total:	207			
		Botanical Name	Common Name	Size
		Calamagrostis x acutiflora 'Karl Foerster'	Karl Foerster Feather Reed Grass	#1 pot
		Festuca idahoensis	Idaho Fescue	#1 pot
		Helictotrichon sempervirens	Blue Oat Grass	#1 pot
		Perovskia atriplicifolia	Russian Sage	#1 pot
		Phormium tenax 'Tiny Tiger'	Dwarf Variegated New Zealand Flax	#1 pot
		Polystichum munilum	Sword Fern	#1 pot
		Stipa tenuissima	Mexican Feather Grass	#1 pot

**Notes:**  
 1. All work to be completed to current CSLA Landscape Standards  
 2. All soft landscape to be irrigated with an automatic irrigation system

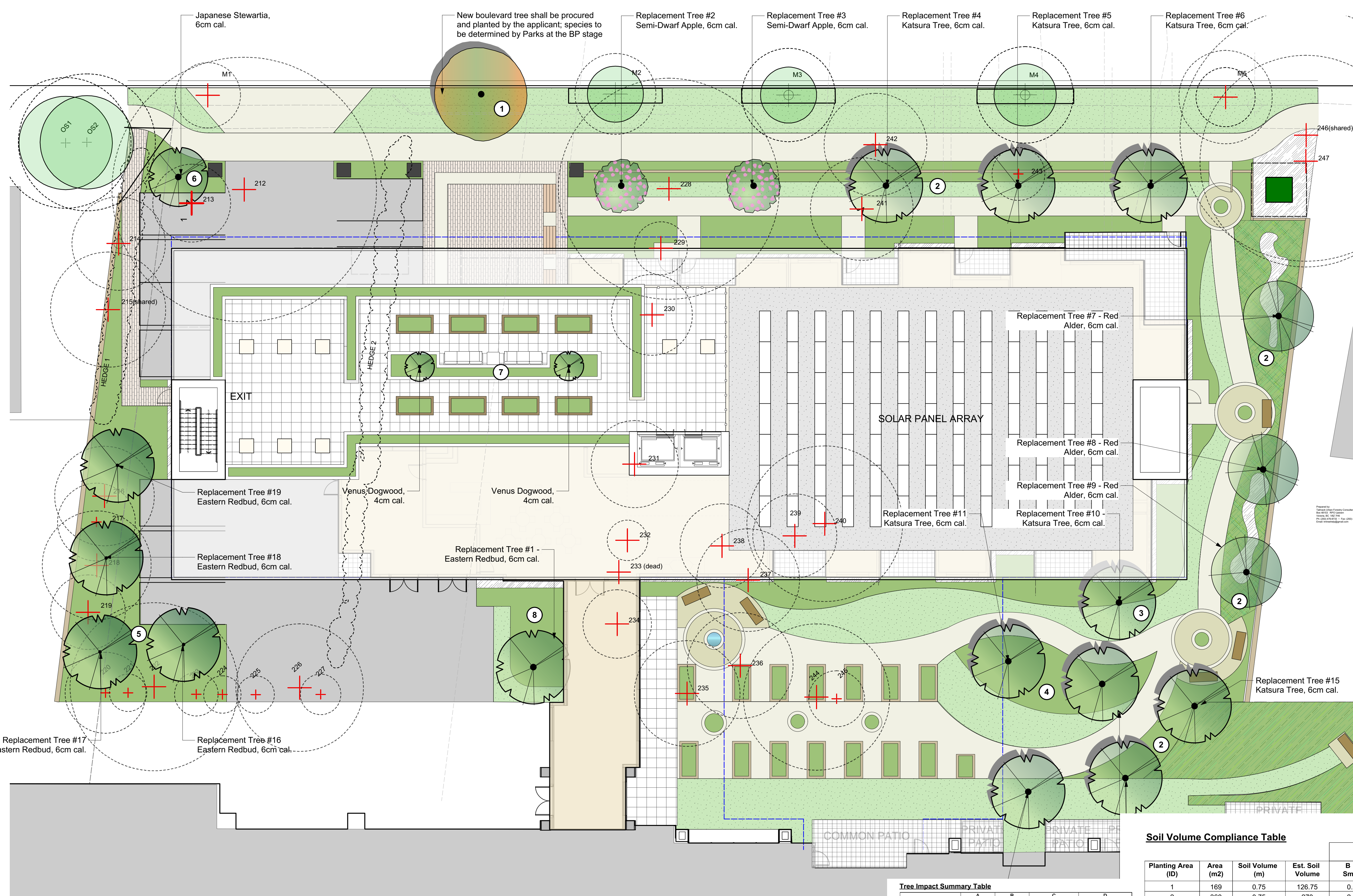


1 Landscape Concept Plan  
Scale: 1:125

1:125  
 Revision F | Issued for DP ReSubmission I June 8/23  
 Revision E | Issued for DP ReSubmission I Apr. 11/23  
 Revision D | Issued for Draft DP ReSubmission I Feb. 24/23  
 Revision C | Issued for Draft DP Submission I Dec. 15/22  
 Revision B | Issued for Coordination I Dec. 7/22  
 Revision A | Issued for Rezoning I Sept. 16/22

# Landscape Concept Plan - Jubilee House Phase 2

ASHGROVE STREET



**Tree Inventory Table**

Tag #	Location	Species	Caliper	DBH	Height	Condition	Remarks	Retention				
051	City	Yes	Cherry	21	15	3	Good	Y				
052	No	Off	Yes	Cherry	37	8	4.2	3	Fair	Fair	nodate	Flowering cherry, planted for hydro-erosion control. Located within the footprint of the proposed driveway. Retention is required to maintain the character of the site.
053	No	Off	Yes	Cherry	37	8	4.4	3	Fair	Fair	nodate	Flowering cherry, planted for hydro-erosion control. Located within the footprint of the proposed driveway. Retention is required to maintain the character of the site.
054	Yes	On	No	Excelsior	15	11	1.1	2	Good	Fair	nodate	Multiple stems form at 1.5m above grade. Located within the footprint of the proposed driveway. Retention is required to maintain the character of the site.
055	Yes	On	No	Excelsior	15	11	1.1	2	Good	Fair	nodate	Multiple stems form at 1.5m above grade. Located within the footprint of the proposed driveway. Retention is required to maintain the character of the site.
056	Yes	On	No	Excelsior	15	11	1.1	2	Good	Fair	nodate	Multiple stems form at 1.5m above grade. Located within the footprint of the proposed driveway. Retention is required to maintain the character of the site.
057	Yes	On	No	Excelsior	15	11	1.1	2	Good	Fair	nodate	Multiple stems form at 1.5m above grade. Located within the footprint of the proposed driveway. Retention is required to maintain the character of the site.
058	Yes	On	No	Excelsior	15	11	1.1	2	Good	Fair	nodate	Multiple stems form at 1.5m above grade. Located within the footprint of the proposed driveway. Retention is required to maintain the character of the site.
059	Yes	On	No	Excelsior	15	11	1.1	2	Good	Fair	nodate	Multiple stems form at 1.5m above grade. Located within the footprint of the proposed driveway. Retention is required to maintain the character of the site.
060	Yes	On	No	Excelsior	15	11	1.1	2	Good	Fair	nodate	Multiple stems form at 1.5m above grade. Located within the footprint of the proposed driveway. Retention is required to maintain the character of the site.
061	Yes	On	No	Excelsior	15	11	1.1	2	Good	Fair	nodate	Multiple stems form at 1.5m above grade. Located within the footprint of the proposed driveway. Retention is required to maintain the character of the site.
062	Yes	On	No	Excelsior	15	11	1.1	2	Good	Fair	nodate	Multiple stems form at 1.5m above grade. Located within the footprint of the proposed driveway. Retention is required to maintain the character of the site.
063	Yes	On	No	Excelsior	15	11	1.1	2	Good	Fair	nodate	Multiple stems form at 1.5m above grade. Located within the footprint of the proposed driveway. Retention is required to maintain the character of the site.
064	Yes	On	No	Excelsior	15	11	1.1	2	Good	Fair	nodate	Multiple stems form at 1.5m above grade. Located within the footprint of the proposed driveway. Retention is required to maintain the character of the site.
065	Yes	On	No	Excelsior	15	11	1.1	2	Good	Fair	nodate	Multiple stems form at 1.5m above grade. Located within the footprint of the proposed driveway. Retention is required to maintain the character of the site.
066	Yes	On	No	Excelsior	15	11	1.1	2	Good	Fair	nodate	Multiple stems form at 1.5m above grade. Located within the footprint of the proposed driveway. Retention is required to maintain the character of the site.
067	Yes	On	No	Excelsior	15	11	1.1	2	Good	Fair	nodate	Multiple stems form at 1.5m above grade. Located within the footprint of the proposed driveway. Retention is required to maintain the character of the site.
068	Yes	On	No	Excelsior	15	11	1.1	2	Good	Fair	nodate	Multiple stems form at 1.5m above grade. Located within the footprint of the proposed driveway. Retention is required to maintain the character of the site.
069	Yes	On	No	Excelsior	15	11	1.1	2	Good	Fair	nodate	Multiple stems form at 1.5m above grade. Located within the footprint of the proposed driveway. Retention is required to maintain the character of the site.
070	Yes	On	No	Excelsior	15	11	1.1	2	Good	Fair	nodate	Multiple stems form at 1.5m above grade. Located within the footprint of the proposed driveway. Retention is required to maintain the character of the site.
071	Yes	On	No	Excelsior	15	11	1.1	2	Good	Fair	nodate	Multiple stems form at 1.5m above grade. Located within the footprint of the proposed driveway. Retention is required to maintain the character of the site.
072	Yes	On	No	Excelsior	15	11	1.1	2	Good	Fair	nodate	Multiple stems form at 1.5m above grade. Located within the footprint of the proposed driveway. Retention is required to maintain the character of the site.
073	Yes	On	No	Excelsior	15	11	1.1	2	Good	Fair	nodate	Multiple stems form at 1.5m above grade. Located within the footprint of the proposed driveway. Retention is required to maintain the character of the site.
074	Yes	On	No	Excelsior	15	11	1.1	2	Good	Fair	nodate	Multiple stems form at 1.5m above grade. Located within the footprint of the proposed driveway. Retention is required to maintain the character of the site.
075	Yes	On	No	Excelsior	15	11	1.1	2	Good	Fair	nodate	Multiple stems form at 1.5m above grade. Located within the footprint of the proposed driveway. Retention is required to maintain the character of the site.
076	Yes	On	No	Excelsior	15	11	1.1	2	Good	Fair	nodate	Multiple stems form at 1.5m above grade. Located within the footprint of the proposed driveway. Retention is required to maintain the character of the site.
077	Yes	On	No	Excelsior	15	11	1.1	2	Good	Fair	nodate	Multiple stems form at 1.5m above grade. Located within the footprint of the proposed driveway. Retention is required to maintain the character of the site.
078	Yes	On	No	Excelsior	15	11	1.1	2	Good	Fair	nodate	Multiple stems form at 1.5m above grade. Located within the footprint of the proposed driveway. Retention is required to maintain the character of the site.
079	Yes	On	No	Excelsior	15	11	1.1	2	Good	Fair	nodate	Multiple stems form at 1.5m above grade. Located within the footprint of the proposed driveway. Retention is required to maintain the character of the site.
080	Yes	On	No	Excelsior	15	11	1.1	2	Good	Fair	nodate	Multiple stems form at 1.5m above grade. Located within the footprint of the proposed driveway. Retention is required to maintain the character of the site.
081	Yes	On	No	Excelsior	15	11	1.1	2	Good	Fair	nodate	Multiple stems form at 1.5m above grade. Located within the footprint of the proposed driveway. Retention is required to maintain the character of the site.
082	Yes	On	No	Excelsior	15	11	1.1	2	Good	Fair	nodate	Multiple stems form at 1.5m above grade. Located within the footprint of the proposed driveway. Retention is required to maintain the character of the site.
083	Yes	On	No	Excelsior	15	11	1.1	2	Good	Fair	nodate	Multiple stems form at 1.5m above grade. Located within the footprint of the proposed driveway. Retention is required to maintain the character of the site.
084	Yes	On	No	Excelsior	15	11	1.1	2	Good	Fair	nodate	Multiple stems form at 1.5m above grade. Located within the footprint of the proposed driveway. Retention is required to maintain the character of the site.
085	Yes	On	No	Excelsior	15	11	1.1	2	Good	Fair	nodate	Multiple stems form at 1.5m above grade. Located within the footprint of the proposed driveway. Retention is required to maintain the character of the site.
086	Yes	On	No	Excelsior	15	11	1.1	2	Good	Fair	nodate	Multiple stems form at 1.5m above grade. Located within the footprint of the proposed driveway. Retention is required to maintain the character of the site.
087	Yes	On	No	Excelsior	15	11	1.1	2	Good	Fair	nodate	Multiple stems form at 1.5m above grade. Located within the footprint of the proposed driveway. Retention is required to maintain the character of the site.
088	Yes	On	No	Excelsior	15	11	1.1	2	Good	Fair	nodate	Multiple stems form at 1.5m above grade. Located within the footprint of the proposed driveway. Retention is required to maintain the character of the site.
089	Yes	On	No	Excelsior	15	11	1.1	2	Good	Fair	nodate	Multiple stems form at 1.5m above grade. Located within the footprint of the proposed driveway. Retention is required to maintain the character of the site.
090	Yes	On	No	Excelsior	15	11	1.1	2	Good	Fair	nodate	Multiple stems form at 1.5m above grade. Located within the footprint of the proposed driveway. Retention is required to maintain the character of the site.
091	Yes	On	No	Excelsior	15	11	1.1	2	Good	Fair	nodate	Multiple stems form at 1.5m above grade. Located within the footprint of the proposed driveway. Retention is required to maintain the character of the site.
092	Yes	On	No	Excelsior	15	11	1.1	2	Good	Fair	nodate	Multiple stems form at 1.5m above grade. Located within the footprint of the proposed driveway. Retention is required to maintain the character of the site.
093	Yes	On	No	Excelsior	15	11	1.1	2	Good	Fair	nodate	Multiple stems form at 1.5m above grade. Located within the footprint of the proposed driveway. Retention is required to maintain the character of the site.
094	Yes	On	No	Excelsior	15	11	1.1	2	Good	Fair	nodate	Multiple stems form at 1.5m above grade. Located within the footprint of the proposed driveway. Retention is required to maintain the character of the site.
095	Yes	On	No	Excelsior	15	11	1.1	2	Good	Fair	nodate	Multiple stems form at 1.5m above grade. Located within the footprint of the proposed driveway. Retention is required to maintain the character of the site.
096	Yes	On	No	Excelsior	15	11	1.1	2	Good	Fair	nodate	Multiple stems form at 1.5m above grade. Located within the footprint of the proposed driveway. Retention is required to maintain the character of the site.
097	Yes	On	No	Excelsior	15	11	1.1	2	Good	Fair	nodate	Multiple stems form at 1.5m above grade. Located within the footprint of the proposed driveway. Retention is required to maintain the character of the site.
098	Yes	On	No	Excelsior	15	11	1.1	2	Good	Fair	nodate	Multiple stems form at 1.5m above grade. Located within the footprint of the proposed driveway. Retention is required to maintain the character of the site.
099	Yes	On	No	Excelsior	15	11	1.1	2	Good	Fair	nodate	Multiple stems form at 1.5m above grade. Located within the footprint of the proposed driveway. Retention is required to maintain the character of the site.
100	Yes	On	No	Excelsior	15	11	1.1	2	Good	Fair	nodate	Multiple stems form at 1.5m above grade. Located within the footprint of the proposed driveway. Retention is required to maintain the character of the site.

**Tree Preservation Summary**

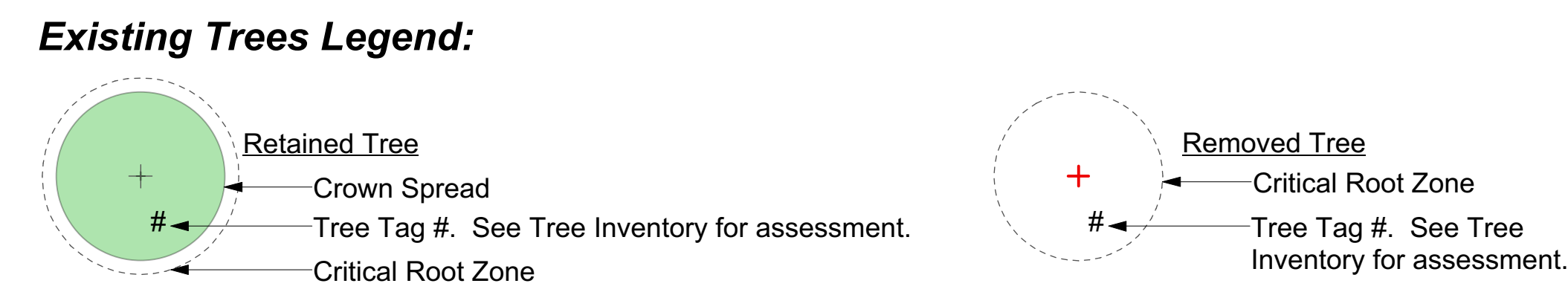
Category	Count	Multipplier	Qualified	Total
A. Protected Trees Removed	18	X 1	A	18
B. Replacement Trees Proposed per Schedule "E", Part 1	15	X 1	B	15
C. Replacement Trees Proposed per Schedule "E", Part 2	3*	X 0.5	C	1.5*
D. Replacement Trees Proposed per Schedule "E", Part 3	16*	X 1	D	16*
E. Total replacement trees proposed (B+C+D) Round down to nearest whole number	34		E	34
F. Onsite replacement tree deficit (A-E) Record 0 if negative number	0		F	0*
G. Tree minimum on lot	14	X 1	G	14
H. Protected trees retained (other than specimen trees)	0	X 3	H	0
I. Specimen trees retained	0	X 3	I	0
J. Trees per lot deficit (G - (B+C+H+I)) Record 0 if negative number	0		J	0
K. Protected trees Removed	0	X 1	K	0
L. Replacement trees proposed per Schedule "E", Part 1 or Part 2	0	X 1	L	0
M. Replacement trees proposed from Schedule "E", Part 2	0	X 0.5	M	0
N. Total replacement trees proposed (L+M) Round down to nearest whole number	0		N	0
O. Offsite replacement tree deficit (K-L+M) Record 0 if negative number	0		O	0*
P. Onsite trees proposed for cash-in-lieu Enter F, or J, whichever is the greater number	0		P	0
Q. Offsite trees proposed for cash-in-lieu Enter O	0		Q	0
R. Cash-in-lieu proposed ((P+Q) X \$2,000)	0		R	\$0

**Soil Volume Compliance Table**

Planting Area (ID)	Area (m2)	Soil Volume (m)	Est. Soil Volume	Replacement Trees Proposed				Soil Volume Required (m3)			Compliance (Y / N)
				B Small #	C Medium #	D Large #	E # Small	F # Medium	G # Large	Total	
1	169	0.75	126.75	0.0	1.0	0.0	0.0	20.0	0.0	20.0	Y
2	360	0.75	270	2.0	6.0	2.0	16.0	120.0	70.0	206.0	Y
3	75	0.75	56.25	0.0	1.0	0.0	0.0	20.0	0.0	20.0	Y
4	70	0.75	52.5	0.0	2.0	0.0	0.0	40.0	0.0	40.0	Y
5	129	0.75	96.75	0.0	4.0	0.0	0.0	80.0	0.0	80.0	Y
6	14.2	0.75	10.65	1.0	0.0	0.0	8.0	0.0	0.0	8.0	Y
7	12.5	1	12.5	2.0	0.0	0.0	12.0	0.0	0.0	12.0	Y
8	33	0.75	24.75	0.0	1.0	0.0	0.0	20.0	0.0	20.0	Y
<b>TOTAL</b>			<b>650.15</b>					<b>406.0</b>			

**Tree Impact Summary Table**

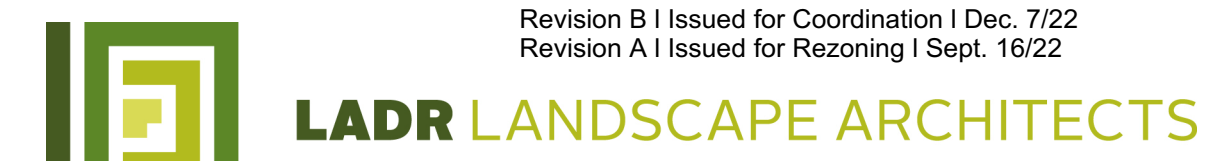
Tree Status	A Total # of Protected Trees	B # of Trees to be REMOVED	C # of NEW or REPLACEMENT Trees to be Planted*	D # of EXISTING non-protected Trees Counted as Replacements
Onsite Trees	18	18	22*	0
Private Offsite Trees	2	0	N/A	N/A
Municipal Trees	5	2	N/A	N/A
<b>Total</b>	<b>25</b>	<b>20</b>	<b>22*</b>	<b>0</b>



1 Landscape Tree Management Plan Scale: 1:125

1:125

# Tree Management Plan - Jubilee House Phase 2



Project No: 2214 13 May 2022 #3-864 Queens Ave. Victoria B.C. V8T1M5 Phone: (250) 598-0105

Revision F | Issued for DP ReSubmission I June 8/23  
 Revision E | Issued for DP ReSubmission I Apr. 11/23  
 Revision D | Issued for Draft DP ReSubmission I Feb. 24/22  
 Revision B | Issued for Coordination I Dec. 19/22  
 Revision A | Issued for Rezoning I Sept. 16/22