



This document has been digitally certified with digital certificate and encryption technology authorized by the Architectural Institute of BC and the Engineers and Geoscientists BC. The authoritative original has been transmitted to you in digital form. Any printed version can be relied upon as a true copy of the original when supplied by the architect, bearing images of the professional seal and digital certificate, or when printed from the digitally certified electronic file provided by the architect.



Richmond Rd Perspective View

Issued for DP Resubmission #2

2026-04-09

PROJECT ADDRESS

2612, 2616, 2620, 2628 Richmond Rd
Victoria, BC

DRAWING LIST

ARCHITECTURAL

- A-000000 Cover Page
- A-000001 Project Data & Site Plan
- A-000002 Perspective Views
- A-000004 Perspective Views
- A-000005 Legal Survey
- A-011000 Level P1
- A-011010 Level 01 Plan
- A-011020 Level 02 Plan
- A-011030 Level 03 Plan
- A-011040 Level 04 Plan
- A-011050 Level 05 Plan
- A-011060 Level 06 Plan
- A-011061 Roof
- A-011111 Zoning Calculations
- A-011112 Zoning Calculations
- A-012001 Section 01
- A-012002 Section 02
- A-013001 Elevation (N)
- A-013002 Elevation (S)
- A-013003 Elevation (E)
- A-013004 Elevation (W)
- A-013006 Context Elevations
- A-014010 Shadow Study
- A-014011 Spatial Setback

CONTACTS

OWNER

Aryze Developments
#200-398 Harbour Rd
Victoria, BC V9A 0B7

Primary Contact: Dan Kwak

ARCHITECT

FaulknerBrowns Architects
608-318 Homer Street
Vancouver, BC V6B 2V2

Primary Contact: Paul Rigby

LANDSCAPE

Durante Kreuk Ltd.
1637 W 5th Ave #102,
Vancouver, BC V6J 1N5

Primary Contact: Stephen Vincent

CIVIL ENGINEER

JE Anderson and Associates
3411 Shenton Road #1A,
Nanaimo, BC V9T 2H1

Primary Contact: Mike Puszka

BUILDING CODE

GHL Consultants Ltd.
700 W Pender Street, Suite
800 Vancouver, BC V6C 1G8

Primary Contact: Frankie Victor

MECHANICAL

Avalon Mechanical
200-1245 Esquimalt Rd.
Victoria, BC V9A 3P2

Primary Contact: Kevin Jackson

STRUCTURAL

RJC Engineers
645 Tye Road, Suite 220
Victoria, BC V9A 6X5

Primary Contact: Leon Plett

ELECTRICAL

AES Engineering
#500, 3795 Carey Rd
Victoria, BC V8Z 6T8

Primary Contact: Jordan Klear

ENVELOPE

Evoke
102 - 814 Broughton Street
Victoria, BC V8W 1E4

Primary Contact: Chris Raudoy

Revisions

April 21, 2026

Rev.	Date	Description	Issued by	Checked by
P04	04/09/2026	Issued for DP Resubmission #2		
P03	06/26/2025	Revised for Rezoning & Development Permit		
P02	06/18/2025	Issued for Rezoning & Development Permit		
P01	05/07/2025	Issued for Development Tracker		

Drawing No:	A-000000	Scale:	
Project Name:	2612 - 2628 Richmond Road, Victoria		
Drawing Name:	Cover Page		
Drawing Status:	PLANNING		
Project No:	4153-C	Date:	1:100
Drawn:	HN	Checked:	KB

© Drawing & design copyright of FaulknerBrowns Architecture Inc.

Do not scale this drawing
Do not derive dimensions from digital media

Copyright reserved. These drawings and the design contained therein at all times remain the exclusive property of FaulknerBrowns Architecture Inc. and cannot be used or reproduced for any purpose without their written consent.

Prior to commencement of the Work the Contractor shall verify all measurements, identify any errors and omissions, ascertain any discrepancies between this drawing and the full Contract Documents, and bring these items to the attention of the architect for clarification.

Do not scale this drawing. This drawing supersedes previous issues.

FaulknerBrowns and its employees are not liable to any other parties relating to the use of these drawings.



Richmond Rd Perspective View



Textured Finish
Cementitious Panel



Smooth Finish
Cementitious Panel



Accent Colour
Railings, windows and doors

Rev.	Date	Description	Issued by	Checked by
P04	04/09/2026	Issued for DP Resubmission #2		
P03	06/26/2025	Revised for Rezoning & Development Permit		
P02	06/18/2025	Issued for Rezoning & Development Permit		
P01	05/07/2025	Issued for Development Tracker		

Drawing No: **A-000002** Sec: **P04**

Project Name: **2612 - 2628 Richmond Road, Victoria**

Drawing Title: **Perspective Views**

Project Status: **PLANNING**

Project No: **4153-C** Date: Scale: Drawn: **HN** Checked: **KB**

© Drawing & design copyright of FaulknerBrowns Architecture Inc.

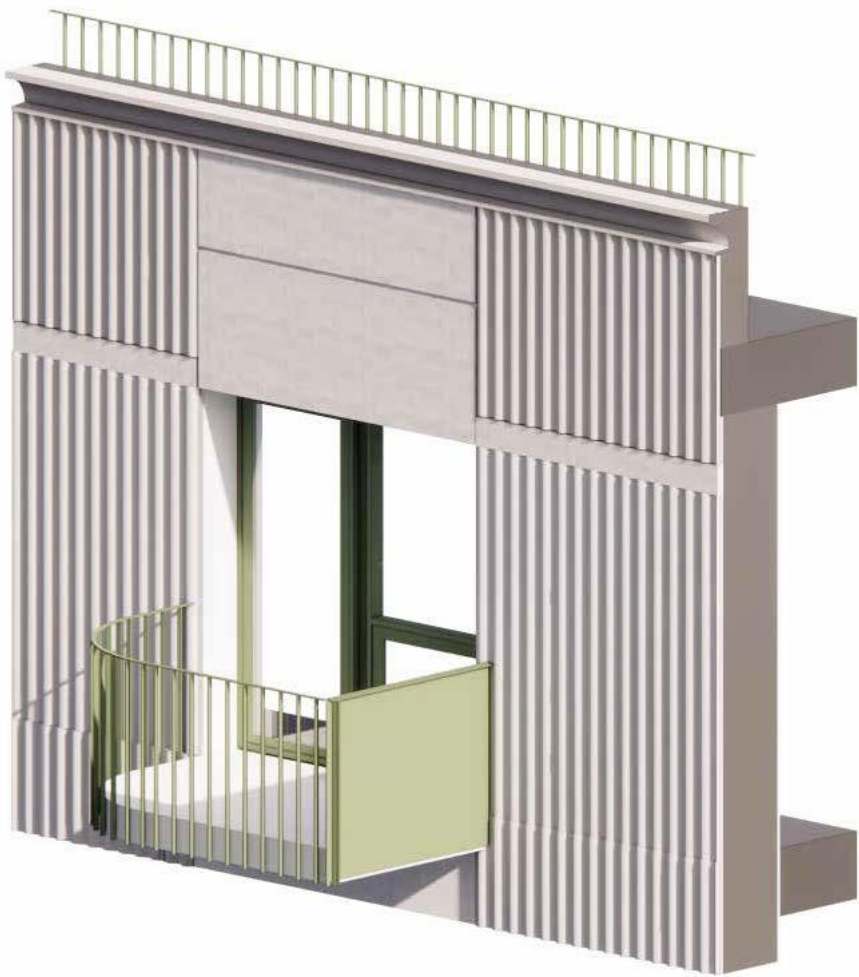
Do not scale this drawing
Do not derive dimensions from digital media

Copyright reserved. These drawings and the design contained therein at all times remain the exclusive property of FaulknerBrowns Architecture Inc. and cannot be used or reproduced for any purpose without their written consent.

Prior to commencement of the Work the Contractor shall verify all measurements, identify any errors and omissions, ascertain any discrepancies between this drawing and the full Contract Documents, and bring these items to the attention of the architect for clarification.

Do not scale this drawing. This drawing supersedes previous issues.

FaulknerBrowns and its employees are not liable to any other parties relating to the use of these drawings.



Cornice Detail



Carrick St Elevation

Rev.	Date	Description	Issued by	Checked by
P04	04/09/2026	Issued for DP Resubmission #2		
P03	06/26/2025	Revised for Rezoning & Development Permit		
P02	06/18/2025	Issued for Rezoning & Development Permit		
P01	05/07/2025	Issued for Development Tracker		

Drawing No: **A-000004** Sec: **P04**

Project Name: **2612 - 2628 Richmond Road, Victoria**

Drawing Name: **Perspective Views**

Drawing Status: **PLANNING**

Project No: **4153-C** Date: Scale: Drawn: **HN** Checked: **KB**

© Drawing & design copyright of FaulknerBrowns Architecture Inc.

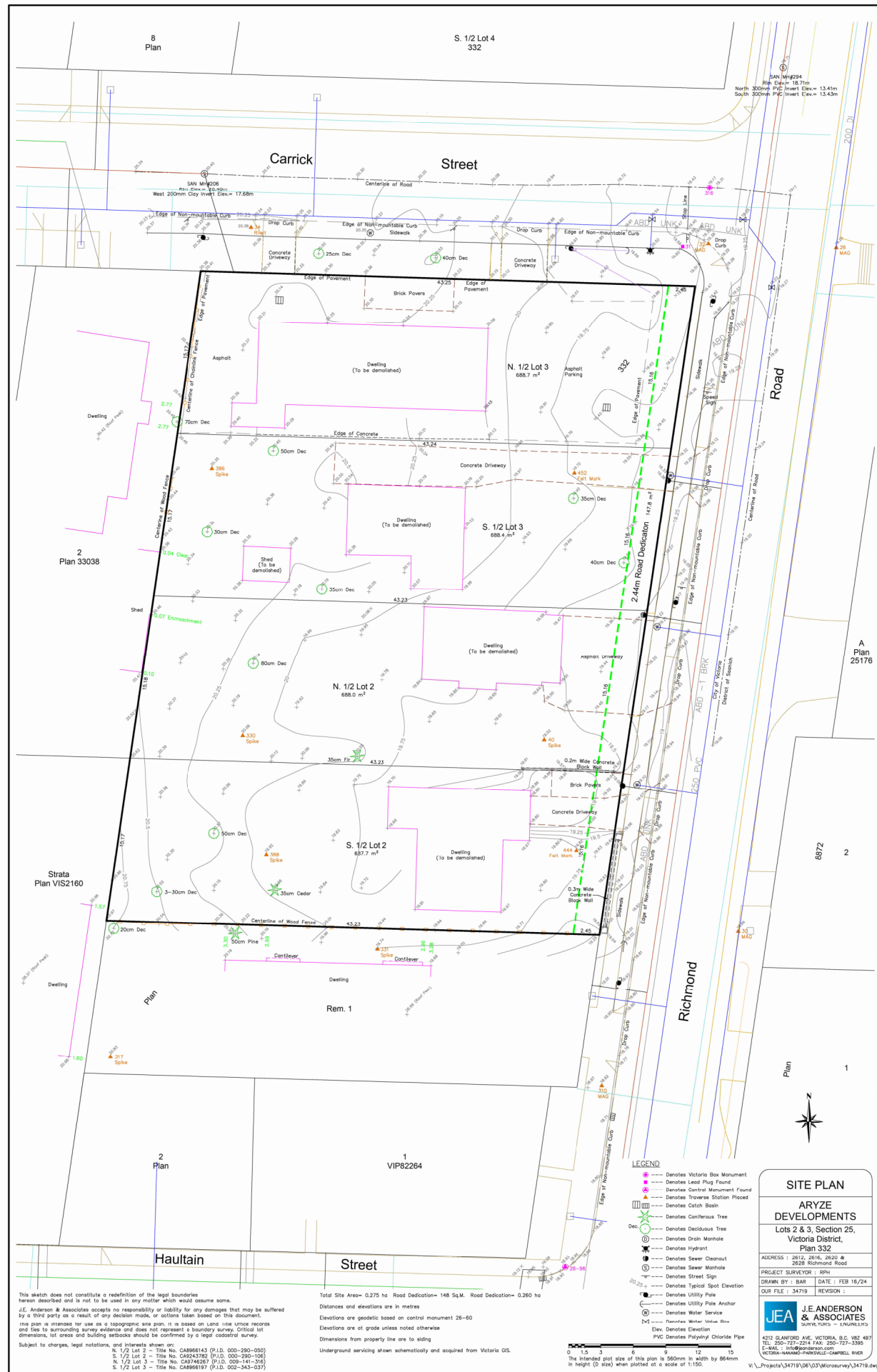
Do not scale this drawing.
Do not derive dimensions from digital media.

Copyright reserved. These drawings and the design contained therein at all times remain the exclusive property of FaulknerBrowns Architecture Inc. and cannot be used or reproduced for any purpose without their written consent.

Prior to commencement of the Work the Contractor shall verify all measurements, identify any errors and omissions, ascertain any discrepancies between this drawing and the full Contract Documents, and bring these items to the attention of the architect for clarification.

Do not scale this drawing. This drawing supersedes previous issues.

FaulknerBrowns and its employees are not liable to any other parties relating to the use of these drawings.



Rev.	Date	Description	Issued by	Checked by
P04	04/09/2026	Issued for DP Re-submission #2		
P03	06/26/2025	Revised for Rezoning & Development Permit		
P02	06/18/2025	Issued for Rezoning & Development Permit		
P01	05/07/2025	Issued for Development Tracker		

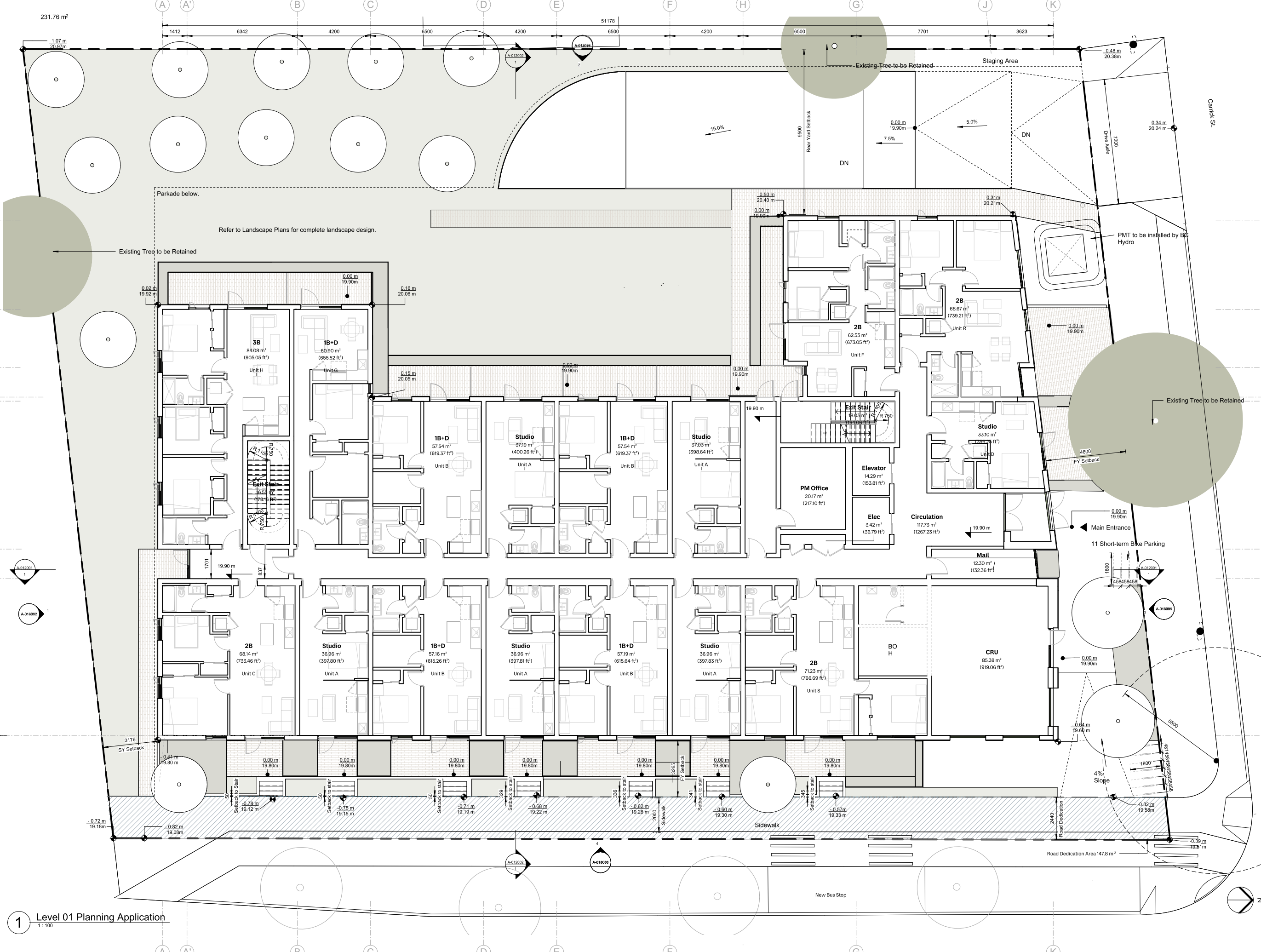
Drawing No: **A-000005** Sec: **P04**

Project Name: **2612 - 2628 Richmond Road, Victoria**

Drawing Title: **Legal Survey**

Project No: **4153-C** Date: Scale: Drawn: **HN** Checked: **KB**

© Drawing & design copyright of FaulknerBrowns Architecture Inc.
Do not scale this drawing
Do not derive dimensions from digital media
Copyright reserved. These drawings and the design contained therein at all times remain the exclusive property of FaulknerBrowns Architecture Inc. and cannot be used or reproduced for any purpose without their written consent.
Prior to commencement of the Work the Contractor shall verify all measurements, identify any errors and omissions, ascertain any discrepancies between this drawing and the full Contract Documents, and bring these items to the attention of the architect for clarification.
Do not scale this drawing. This drawing supercedes previous issues.
FaulknerBrowns and its employees are not liable to any other parties relating to the use of these drawings.



Legend

0.00 m / 19.90 m ● Proposed Grade

0.00 m / 0.00 m ◐ Existing Grade

1 Level 01 Planning Application
1:100

P04	04/09/2025	Issued for DP Re-submission #2		
P03	04/09/2025	Revised for Rezoning & Development Permit		
P02	06/18/2025	Issued for Rezoning & Development Permit		
P01	05/07/2025	Issued for Development Tracker		

Drawing No:	A-011010	Sec:	P04
Project Name:	2612 - 2628 Richmond Road, Victoria		
Drawing Name:	Level 01 Plan		
Drawing Title:	PLANNING		
Project No:	Date:	Scale:	Drawn:
4153-C		1:100	HN
			Checked:
			KB

© Drawing & design copyright of FaulknerBrowns Architecture Inc.

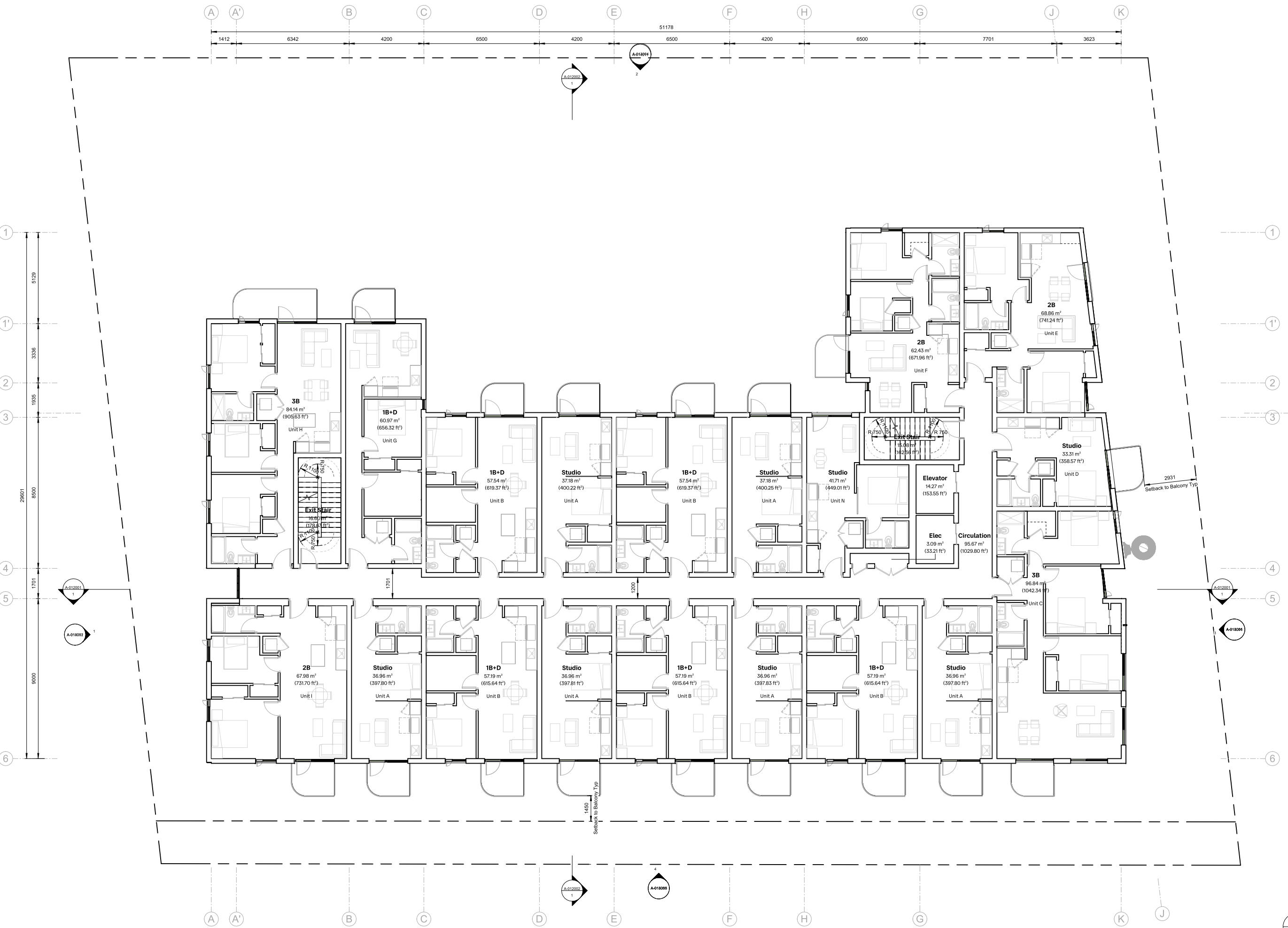
Do not scale this drawing.
Do not derive dimensions from digital media.

Copyright reserved. These drawings and the design contained therein at all times remain the exclusive property of FaulknerBrowns Architecture Inc. and cannot be used or reproduced for any purpose without their written consent.

Prior to commencement of the Work the Contractor shall verify all measurements, identify any errors and omissions, ascertain any discrepancies between this drawing and the full Contract Documents, and bring these items to the attention of the architect for clarification.

Do not scale this drawing. This drawing supercedes previous issues.

FaulknerBrowns and its employees are not liable to any other parties relating to the use of these drawings.



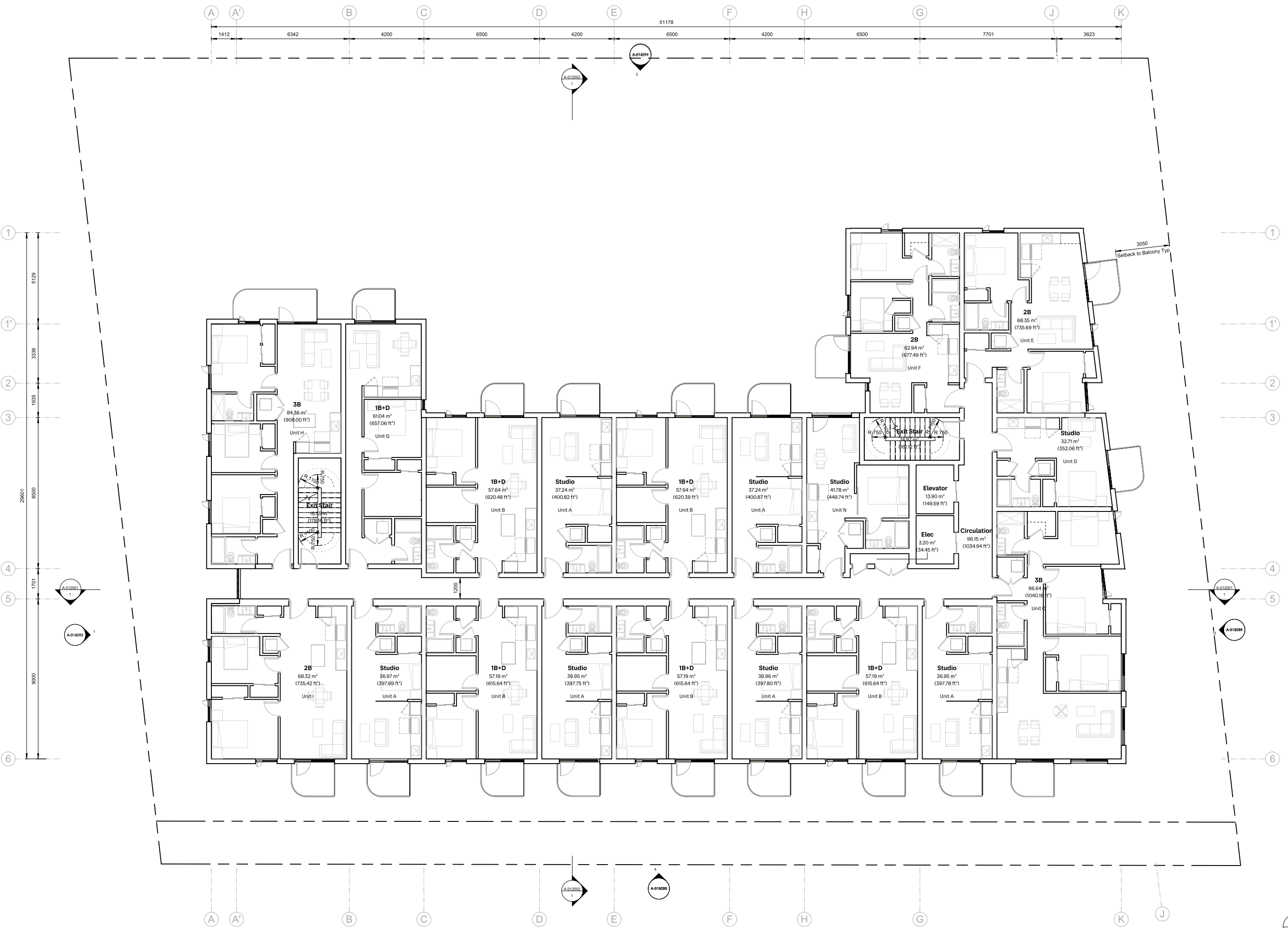
1 Level 02 Plan
1:100

Rev.	Date	Description	Issued by	Checked by
P04	04/09/2026	Issued for DP Resubmission #2		
P03	06/20/2025	Revised for Rezoning & Development Permit		
P02	06/18/2025	Issued for Rezoning & Development Permit		
P01	05/07/2025	Issued for Development Tracker		

Drawing No:	Sec:			
A-011020	P04			
Project Name:				
2612 - 2628 Richmond Road, Victoria				
Drawing Name:				
Level 02 Plan				
Drawing Status:				
PLANNING				
Project No:	Date:	Scale:	Drawn:	Checked:
4153-C	--/--	1:100	HN	KB



© Drawing & design copyright of FaulknerBrowns Architecture Inc.
Do not scale this drawing.
Do not derive dimensions from digital media.
Copyright reserved. These drawings and the design contained therein at all times remain the exclusive property of FaulknerBrowns Architecture Inc. and cannot be used or reproduced for any purpose without their written consent.
Prior to commencement of the Work the Contractor shall verify all measurements, identify any errors and omissions, ascertain any discrepancies between this drawing and the full Contract Documents, and bring these items to the attention of the architect for clarification.
Do not scale this drawing. This drawing supercedes previous issues.
FaulknerBrowns and its employees are not liable to any other parties relating to the use of these drawings.



1 Level 03 Plan
1:100

Rev.	Date	Description	Issued by	Checked by
P04	04/09/2026	Issued for DP Resubmission #2		
P03	06/20/2025	Revised for Rezoning & Development Permit		
P02	06/18/2025	Issued for Rezoning & Development Permit		
P01	05/07/2025	Issued for Development Tracker		

Drawing No:	Sec:			
A-011030	P04			
Project Name:				
2612 - 2628 Richmond Road, Victoria				
Drawing Name:				
Level 03 Plan				
Drawing Status:				
PLANNING				
Project No:	Date:	Scale:	Drawn:	Checked:
4153-C	--/--	1:100	HN	KB

© Drawing & design copyright of FaulknerBrowns Architecture Inc.

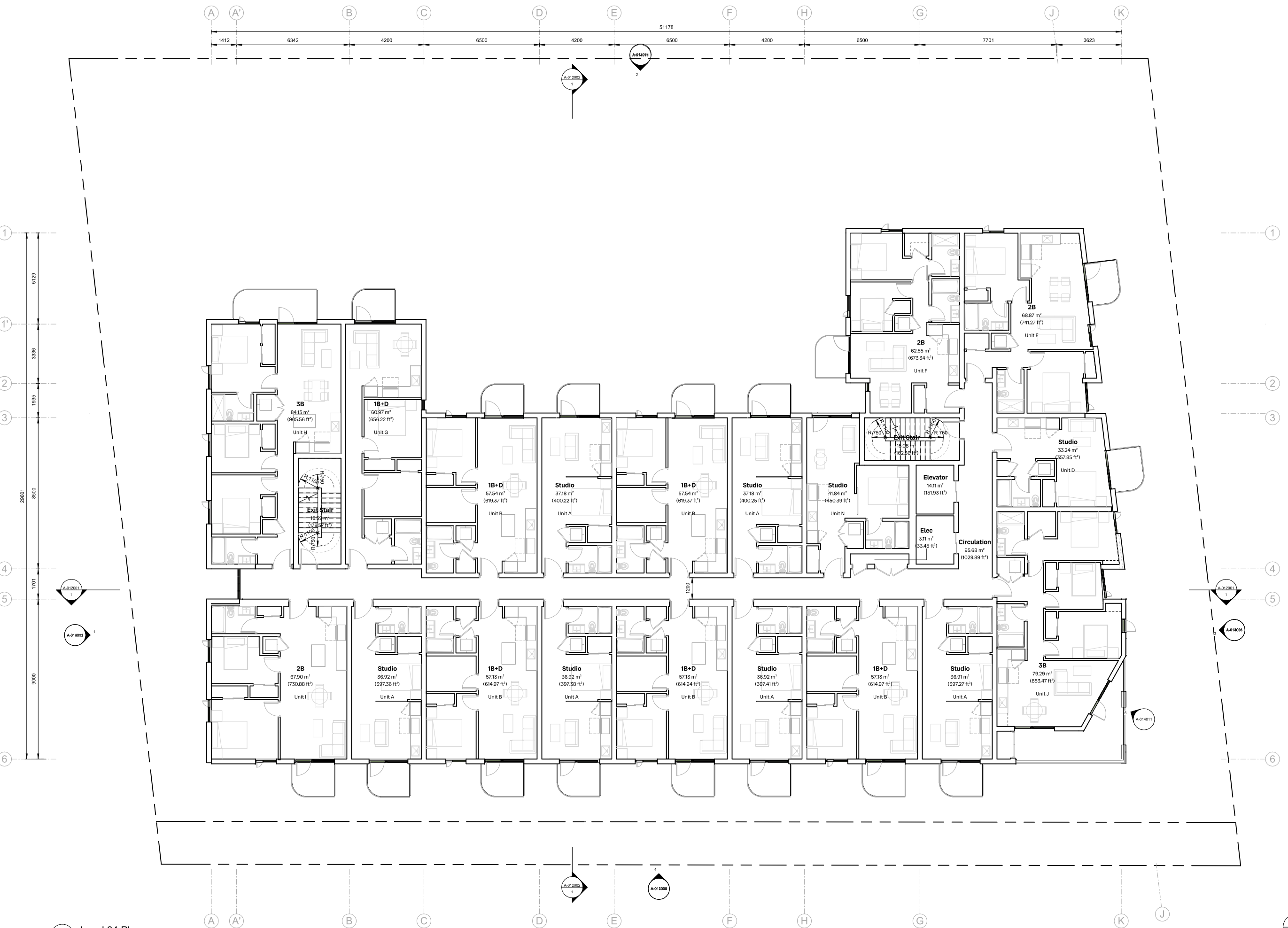
Do not scale this drawing.
Do not derive dimensions from digital media.

Copyright reserved. These drawings and the design contained therein at all times remain the exclusive property of FaulknerBrowns Architecture Inc. and cannot be used or reproduced for any purpose without their written consent.

Prior to commencement of the Work the Contractor shall verify all measurements, identify any errors and omissions, ascertain any discrepancies between this drawing and the full Contract Documents, and bring these items to the attention of the architect for clarification.

Do not scale this drawing. This drawing supercedes previous issues.

FaulknerBrowns and its employees are not liable to any other parties relating to the use of these drawings.



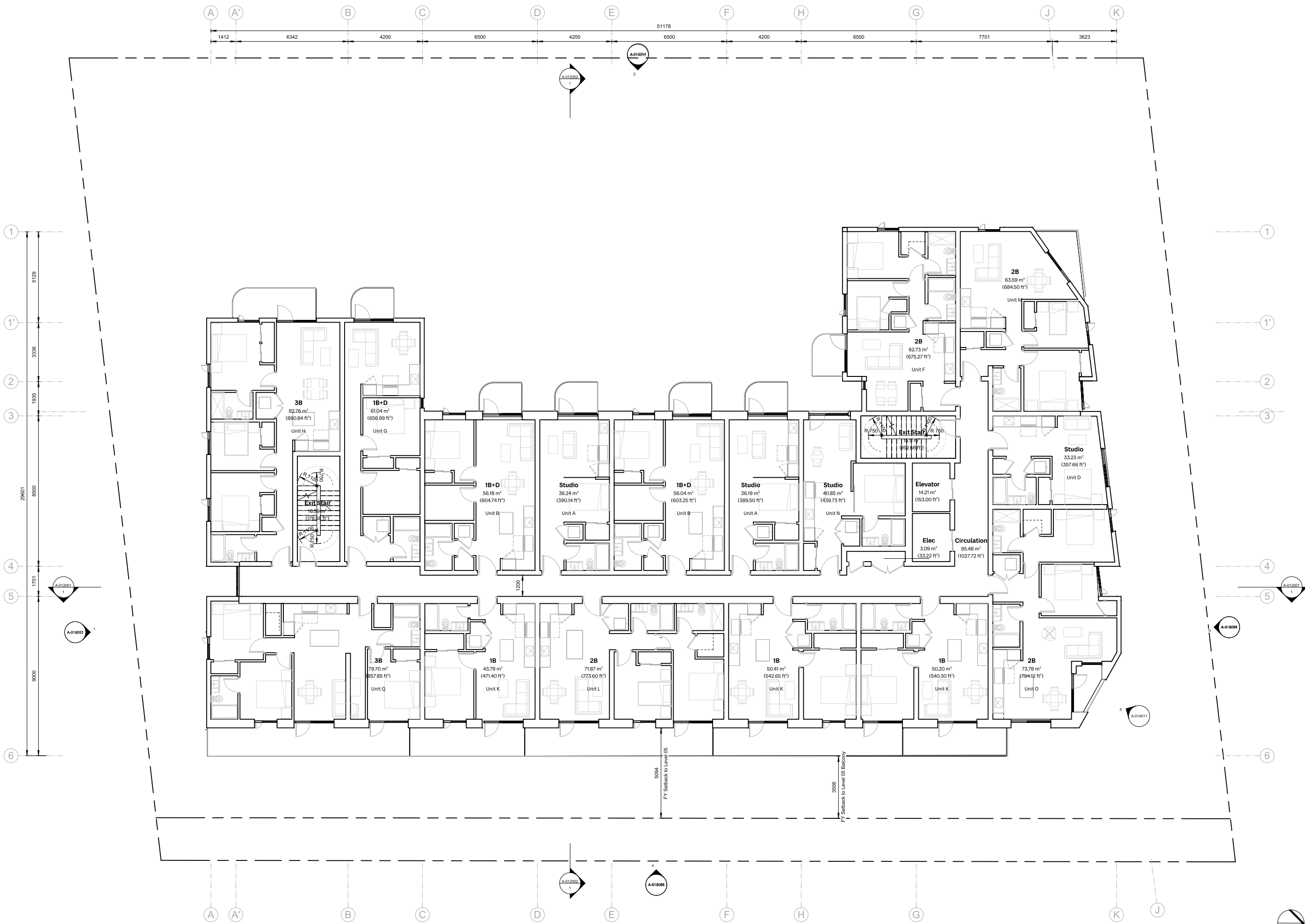
1 Level 04 Plan
1:100



Rev.	Date	Description	Issued by	Checked by
P04	04/09/2026	Issued for DP Resubmission #2		
P03	06/20/2025	Revised for Rezoning & Development Permit		
P02	06/18/2025	Issued for Rezoning & Development Permit		
P01	05/07/2025	Issued for Development Tracker		

Drawing No:	A-011040	Sec:	P04
Project Name:	2612 - 2628 Richmond Road, Victoria		
Drawing Name:	Level 04 Plan		
Drawing Status:	PLANNING		
Project No:	4153-C	Scale:	1:100
Date:		Drawn:	HN
		Checked:	KB

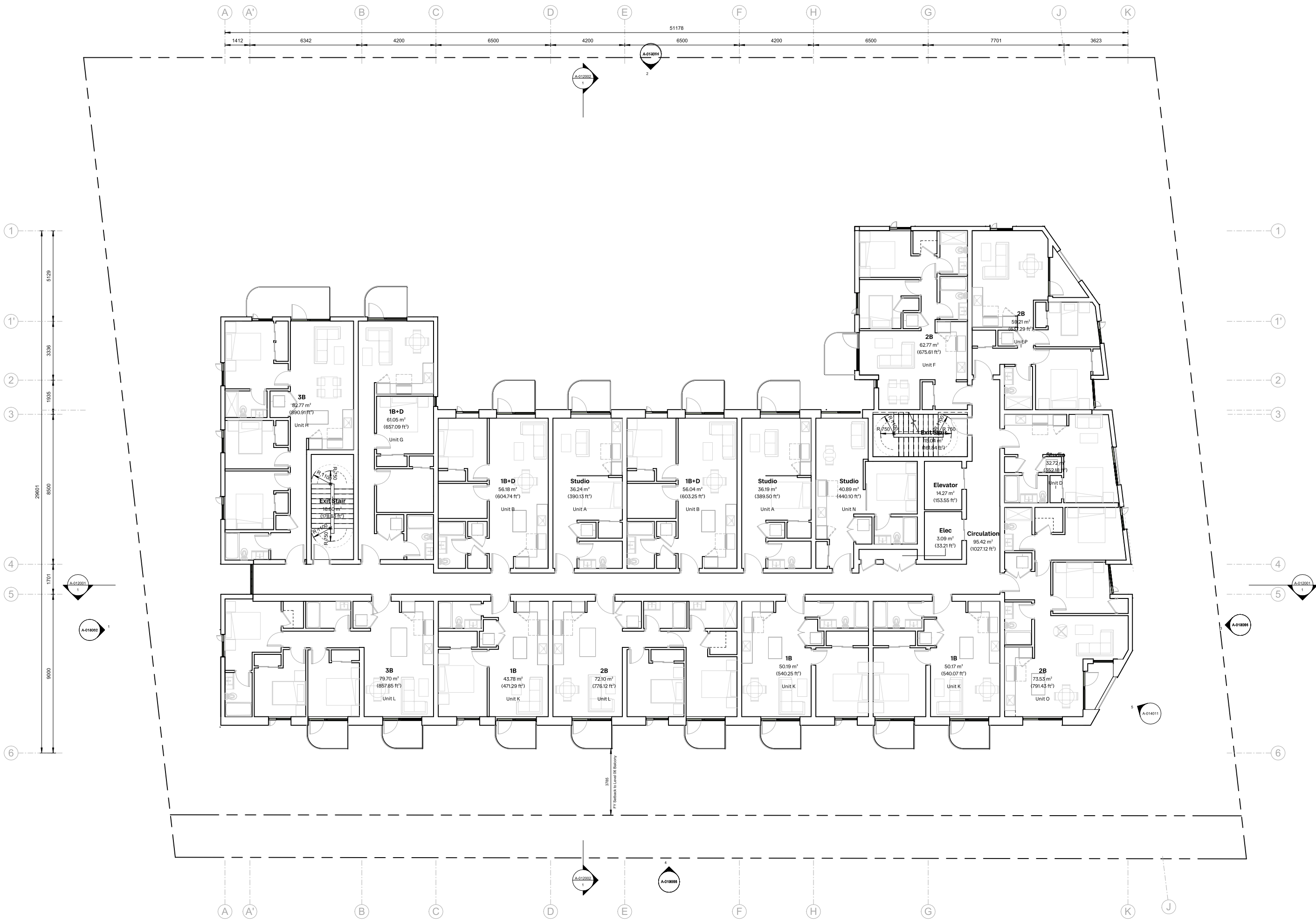
© Drawing & design copyright of FaulknerBrowns Architecture Inc.
Do not scale this drawing.
Do not derive dimensions from digital media.
Copyright reserved. These drawings and the design contained therein at all times remain the exclusive property of FaulknerBrowns Architecture Inc. and cannot be used or reproduced for any purpose without their written consent.
Prior to commencement of the Work the Contractor shall verify all measurements, identify any errors and omissions, ascertain any discrepancies between this drawing and the full Contract Documents, and bring these items to the attention of the architect for clarification.
Do not scale this drawing. This drawing supercedes previous issues.
FaulknerBrowns and its employees are not liable to any other parties relating to the use of these drawings.



1 Level 05 Plan
1:100

Rev.	Date	Description	Issued by	Checked by
P04	04/09/2026	Issued for DP Resubmission #2		
P03	06/26/2025	Revised for Rezoning & Development Permit		
P02	06/18/2025	Issued for Rezoning & Development Permit		
P01	05/07/2025	Issued for Development Tracker		

Drawing No:	Sec:			
A-011050	P04			
Project Name:				
2612 - 2628 Richmond Road, Victoria				
Drawing Name:				
Level 05 Plan				
Drawing Status:				
PLANNING				
Project No:	Date:	Scale:	Drawn:	Checked:
4153-C		1:100	HN	KB



Level 06
1:100

Rev.	Date	Description	Issued by	Checked by
P04	04/09/2026	Issued for DP Resubmission #2		
P03	06/20/2025	Revised for Rezoning & Development Permit		
P02	06/18/2025	Issued for Rezoning & Development Permit		
P01	05/07/2025	Issued for Development Tracker		

Drawing No:	Sec:			
A-011060	P04			
Project Name:				
2612 - 2628 Richmond Road, Victoria				
Drawing Name:				
Level 06 Plan				
Drawing Status:				
PLANNING				
Project No:	Date:	Scale:	Drawn:	Checked:
4153-C		1:100	HN	KB

© Drawing & design copyright of FaulknerBrowns Architecture Inc.

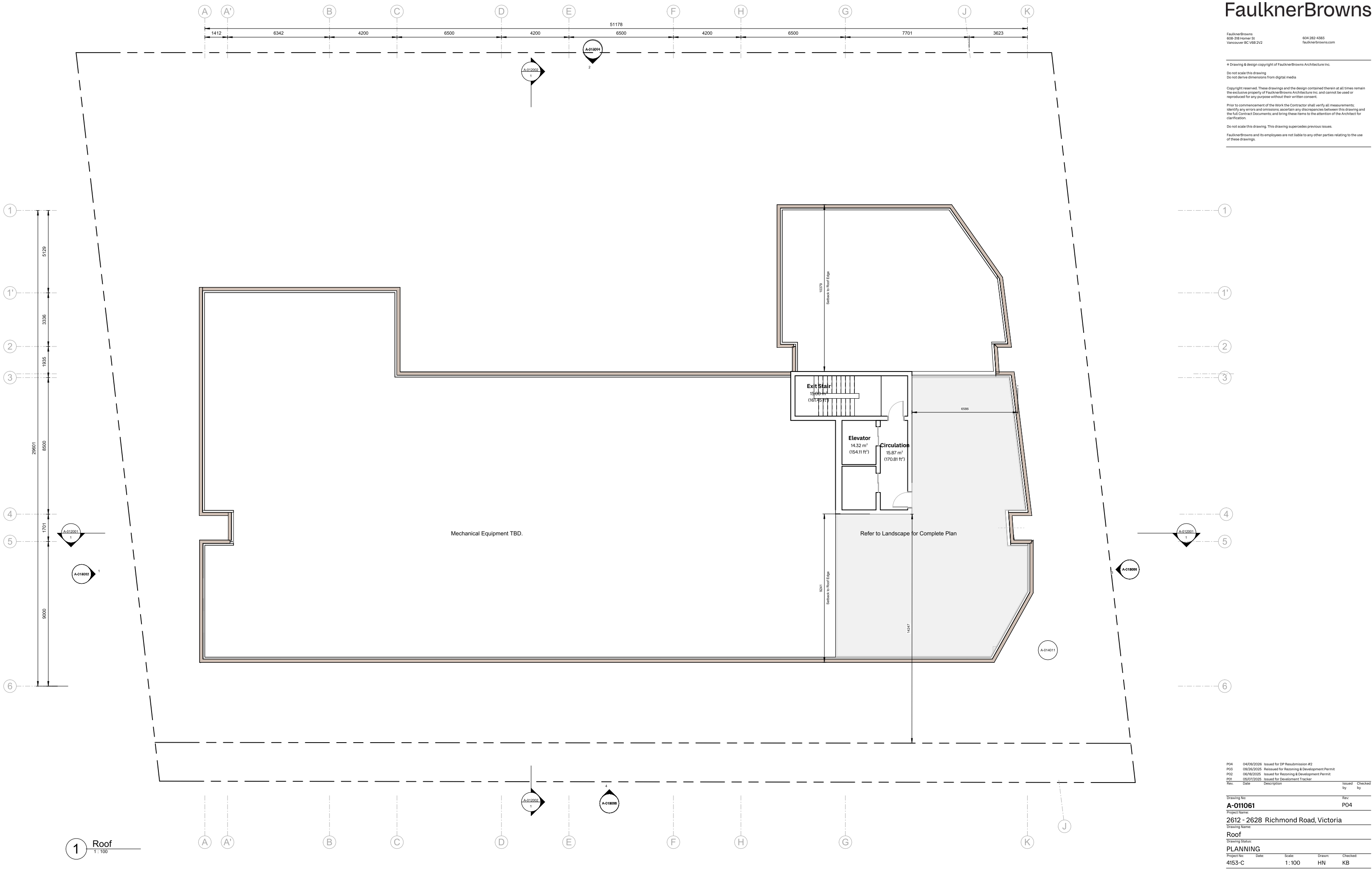
Do not scale this drawing.
Do not derive dimensions from digital media.

Copyright reserved. These drawings and the design contained therein at all times remain the exclusive property of FaulknerBrowns Architecture Inc. and cannot be used or reproduced for any purpose without their written consent.

Prior to commencement of the Work the Contractor shall verify all measurements, identify any errors and omissions, ascertain any discrepancies between this drawing and the full Contract Documents, and bring these items to the attention of the architect for clarification.

Do not scale this drawing. This drawing supercedes previous issues.

FaulknerBrowns and its employees are not liable to any other parties relating to the use of these drawings.



1 Roof
1:100

Rev.	Date	Description	Issued by	Checked by
P04	04/09/2026	Issued for DP Resubmission #2		
P03	06/26/2025	Revised for Rezoning & Development Permit		
P02	06/18/2025	Issued for Rezoning & Development Permit		
P01	05/07/2025	Issued for Development Tracker		

Drawing No:	Sec:			
A-011061	P04			
Project Name:				
2612 - 2628 Richmond Road, Victoria				
Drawing Name:				
Roof				
Drawing Status:				
PLANNING				
Project No:	Date:	Scale:	Drawn:	Checked:
4153-C		1:100	HN	KB

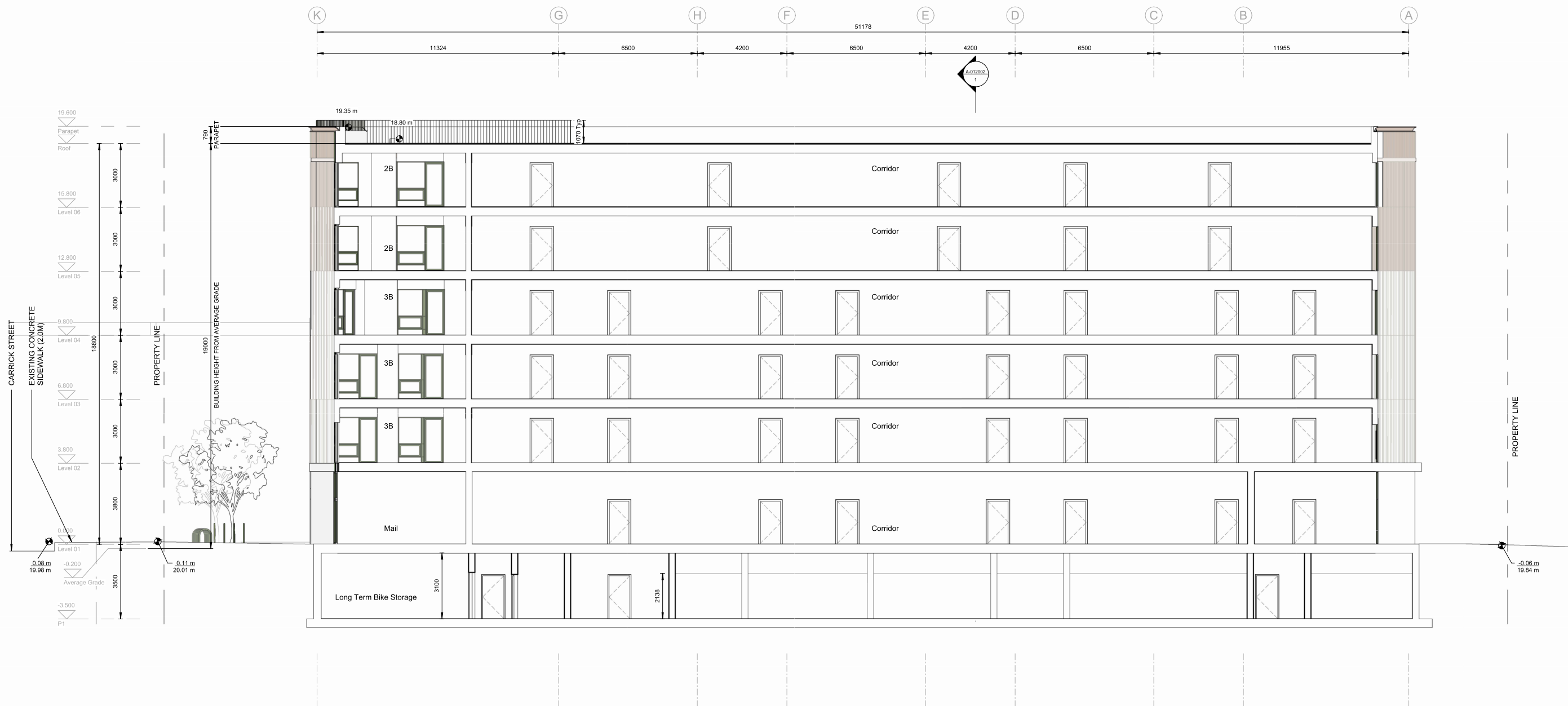
© Drawing & design copyright of FaulknerBrowns Architecture Inc.
Do not scale this drawing.
Do not derive dimensions from digital media.

Copyright reserved. These drawings and the design contained therein at all times remain the exclusive property of FaulknerBrowns Architecture Inc. and cannot be used or reproduced for any purpose without their written consent.

Prior to commencement of the Work the Contractor shall verify all measurements, identify any errors and omissions, ascertain any discrepancies between this drawing and the full Contract Documents, and bring these items to the attention of the architect for clarification.

Do not scale this drawing. This drawing supersedes previous issues.

FaulknerBrowns and its employees are not liable to any other parties relating to the use of these drawings.



1 NS Section
1:100

Rev.	Date	Description	Issued by	Checked by
P04	04/09/2026	Issued for DP Resubmission #2		
P03	06/26/2025	Revised for Rezoning & Development Permit		
P02	06/18/2025	Issued for Rezoning & Development Permit		
P01	05/07/2025	Issued for Development Tracker		

Drawing No: **A-012001** Sec: **P04**

Drawing Name: **2612 - 2628 Richmond Road, Victoria**

Drawing Title: **Section 01**

Project No: **PLANNING** Date: **1:100** Scale: **1:100** Drawn: **HN** Checked: **KB**



1 EW Section
1:100

Rev.	Date	Description	Issued by	Checked by
P04	04/09/2026	Issued for DP Resubmission #2		
P03	06/26/2025	Revised for Rezoning & Development Permit		
P02	06/18/2025	Issued for Rezoning & Development Permit		
P01	05/07/2025	Issued for Development Tracker		


Drawing No: **A-012002** Sec: **P04**

Project Name: **2612 - 2628 Richmond Road, Victoria**

Drawing Name: **Section 02**

Drawing Status: **PLANNING**

Project No.	Date	Scale	Drawn	Checked
4153-C		1:100	HN	KB



North Elevation

1 : 100

Exterior Elevation Legend

- M01 Cast-in place Concrete
- M02 Cementitious Cladding Panel
- M03a Cementitious Overhead Panel
- M03b Metal Overhead Panel, Paint Finish
- M03c Metal Panel, Paint Finish
- M04a Cementitious Corrugated Cladding Panel
- M04b Cementitious Corrugated Cladding Panel
- M05 Prefinished Vinyl Windows, Paint Finish
- M06 Prefinished Metal Railings
Colour Match Windows and Doors

Rev.	Date	Description	Issued by	Checked by
P04	04/09/2026	Issued for DP Resubmission #2		
P03	06/26/2025	Revised for Rezoning & Development Permit		
P02	06/18/2025	Issued for Rezoning & Development Permit		
P01	05/07/2025	Issued for Development Tracker		

Drawing No: **A-013001** Sec: **P04**

Project Name: **2612 - 2628 Richmond Road, Victoria**

Drawing Name: **Elevation (N)**

Drawing Status: **PLANNING**

Project No: **4153-C** Date: **--/--** Scale: **As Indicated** Drawn: **HN** Checked: **KB**



1 South Elevation
1:100

Exterior Elevation Legend

- M01** Cast-in place Concrete
- M02** Cementitious Cladding Panel
- M03a** Cementitious Overhead Panel
- M03b** Metal Overhead Panel, Paint Finish
- M03c** Metal Panel, Paint Finish
- M04a** Cementitious Corrugated Cladding Panel
- M04b** Cementitious Corrugated Cladding Panel
- M05** Prefinished Vinyl Windows, Paint Finish
- M06** Prefinished Metal Railings
Colour Match Windows and Doors

Rev.	Date	Description	Issued by	Checked by
P04	04/09/2026	Issued for DP Resubmission #2		
P03	06/26/2025	Revised for Rezoning & Development Permit		
P02	06/18/2025	Issued for Rezoning & Development Permit		
P01	05/07/2025	Issued for Development Tracker		

Drawing No: **A-013002** Sec: **P04**

Project Name: **2612 - 2628 Richmond Road, Victoria**

Drawing Name: **Elevation (S)**

Drawing Status: **PLANNING**

Project No.	Date	Scale	Drawn	Checked
4153-C	--/--	As indicated	HN	KB

© Drawing & design copyright of FaulknerBrowns Architecture Inc.

Do not scale this drawing.
Do not derive dimensions from digital media.

Copyright reserved. These drawings and the design contained therein at all times remain the exclusive property of FaulknerBrowns Architecture Inc. and cannot be used or reproduced for any purpose without their written consent.

Prior to commencement of the Work the Contractor shall verify all measurements, identify any errors and omissions, ascertain any discrepancies between this drawing and the full Contract Documents, and bring these items to the attention of the architect for clarification.

Do not scale this drawing. This drawing supersedes previous issues.

FaulknerBrowns and its employees are not liable to any other parties relating to the use of these drawings.



1 East Elevation 1:100

Exterior Elevation Legend

- M01 Cast-in place Concrete
- M02 Cementitious Cladding Panel
- M03a Cementitious Overhead Panel
- M03b Metal Overhead Panel, Paint Finish
- M03c Metal Panel, Paint Finish
- M04a Cementitious Corrugated Cladding Panel
- M04b Cementitious Corrugated Cladding Panel
- M05 Prefinished Vinyl Windows, Paint Finish
- M06 Prefinished Metal Railings
Colour Match Windows and Doors

Rev.	Date	Description	Issued by	Checked by
P04	04/09/2026	Issued for DP Resubmission #2		
P03	06/26/2025	Revised for Rezoning & Development Permit		
P02	06/18/2025	Issued for Rezoning & Development Permit		
P01	05/07/2025	Issued for Development Tracker		

Drawing No: **A-013003** Sec: **P04**

Drawing Name: **2612 - 2628 Richmond Road, Victoria**

Drawing Title: **Elevation (E)**

Project Name: **PLANNING**

Project No: **4153-C** Date: **--/--** Scale: **As Indicated** Drawn: **HN** Checked: **KB**



1 West Elevation
1 : 100

Exterior Elevation Legend

- M01 Cast-in place Concrete
- M02 Cementitious Cladding Panel
- M03a Cementitious Overhead Panel
- M03b Metal Overhead Panel, Paint Finish
- M03c Metal Panel, Paint Finish
- M04a Cementitious Corrugated Cladding Panel
- M04b Cementitious Corrugated Cladding Panel
- M05 Prefinished Vinyl Windows, Paint Finish
- M06 Prefinished Metal Railings
Colour Match Windows and Doors

Rev.	Date	Description	Issued by	Checked by
P04	04/09/2026	Issued for DP Resubmission #2		
P03	06/26/2025	Resubmitted for Rezoning & Development Permit		
P02	06/18/2025	Issued for Rezoning & Development Permit		
P01	05/07/2025	Issued for Development Tracker		

Drawing No: **A-013004** Sec: **P04**

Project Name: **2612 - 2628 Richmond Road, Victoria**

Drawing Name: **Elevation (W)**

Project No: **PLANNING**

Project No: **4153-C** Date: Scale: **As Indicated** Drawn: **Author** Checked: **Checker**

© Drawing & design copyright of FaulknerBrowns Architecture Inc.

Do not scale this drawing
Do not derive dimensions from digital media

Copyright reserved. These drawings and the design contained therein at all times remain the exclusive property of FaulknerBrowns Architecture Inc. and cannot be used or reproduced for any purpose without their written consent.

Prior to commencement of the Work the Contractor shall verify all measurements, identify any errors and omissions, ascertain any discrepancies between this drawing and the full Contract Documents, and bring these items to the attention of the architect for clarification.

Do not scale this drawing. This drawing supersedes previous issues.

FaulknerBrowns and its employees are not liable to any other parties relating to the use of these drawings.



North Context Elevation
1:200



East Context Elevation
1:200

Rev.	Date	Description	Issued by	Checked by
P04	04/09/2026	Issued for DP Resubmission #2		
P03	06/26/2025	Revised for Rezoning & Development Permit		
P02	06/18/2025	Issued for Rezoning & Development Permit		
P01	05/07/2025	Issued for Development Tracker		

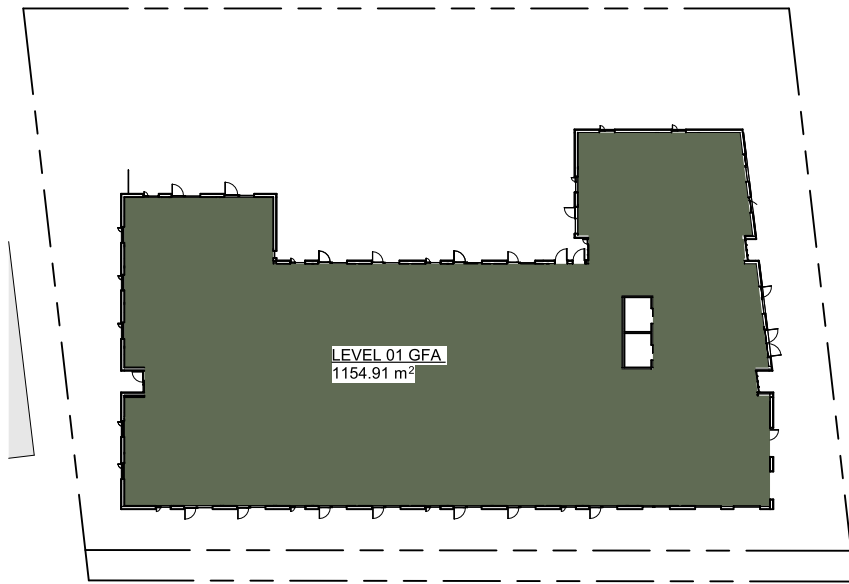
Drawing No: **A-013006** Sec: **P04**

Project Name: **2612 - 2628 Richmond Road, Victoria**

Drawing Name: **Context Elevations**

Project Name: **PLANNING**

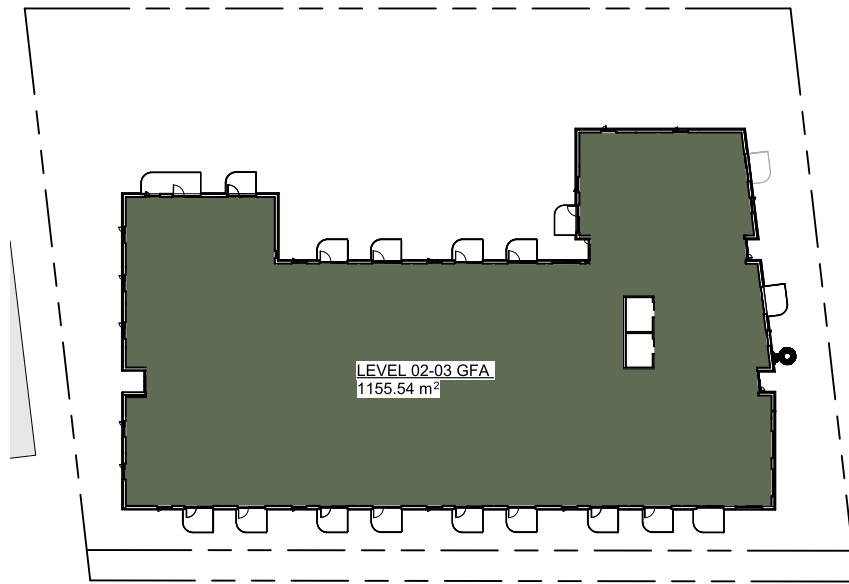
Project No	Date	Scale	Drawn	Checked
4153-C	--/--	1:200	HN	KB



LEVEL 01 GFA
1154.91 m²

Level 01 Area Plan

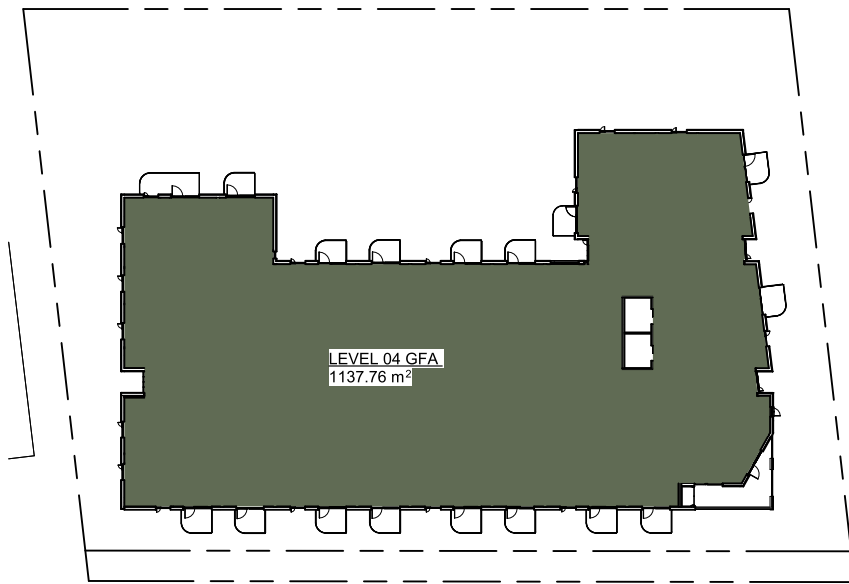
1:300



LEVEL 02-03 GFA
1155.54 m²

Level 02-03 Area Plan

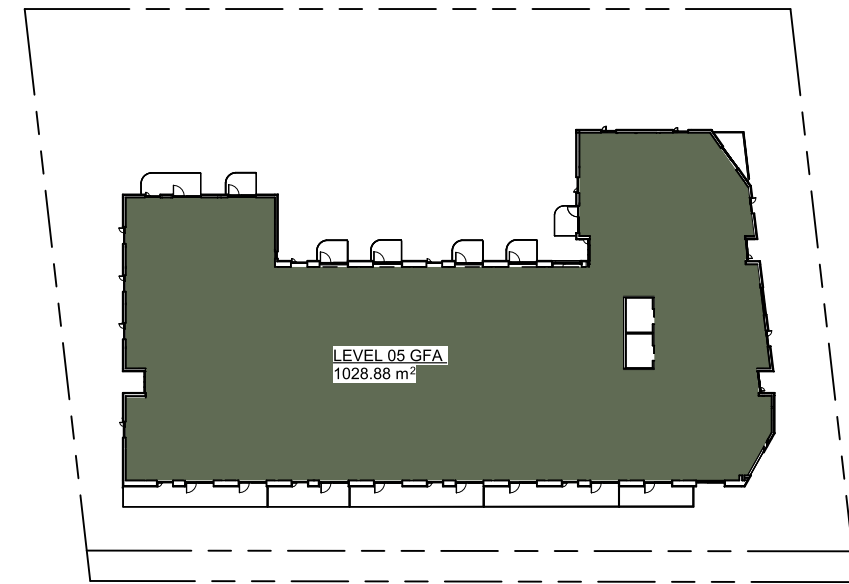
1:300



LEVEL 04 GFA
1137.76 m²

Level 04 Area Plan

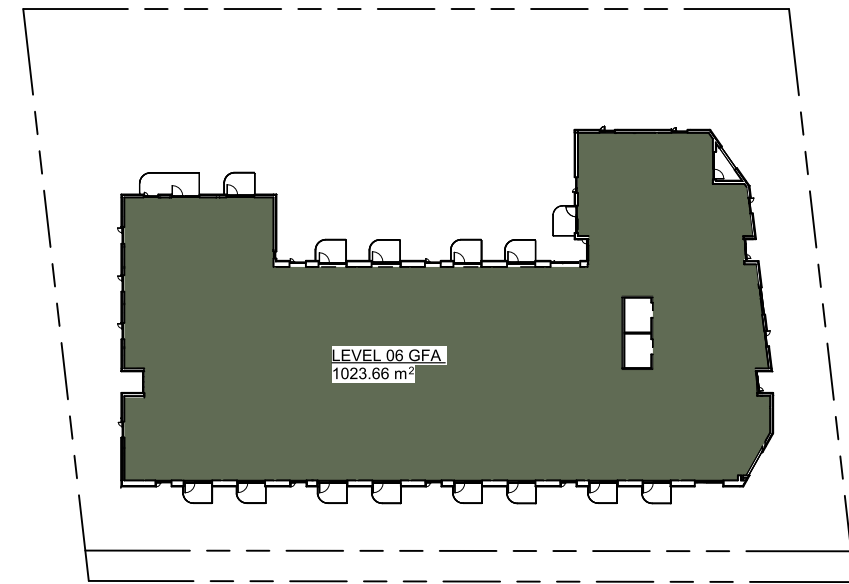
1:300



LEVEL 05 GFA
1028.88 m²

Level 05 Area Plan

1:300



LEVEL 06 GFA
1023.66 m²

Level 06 Area Plan

1:300

SCHEDULE OF AREAS EXCL. IN FSR

Floor Level	Area
P1	
Circulation	26.17 m ²
Elevator	14.34 m ²
Exit Stair	29.93 m ²
M&E	82.31 m ²
Parking	1640.22 m ²
Services	55.70 m ²
Storage	255.04 m ²
Total	2103.72 m²

Elevator (LUT-06)

85.05 m²

Roof

Exit Stair	15.00 m ²
Elevator	14.32 m ²
Circulation	15.87 m ²

Total **2,233.96 m²**

SCHEDULE OF AREAS INCL. IN FSR

Level 01	Area
Circulation	135.88 m ²
Exit Stair	34.58 m ²
M&E	3.42 m ²
Services	32.47 m ²
Units	948.56 m ²
Total	1154.91 m²

Level 02	Area
Circulation	95.67 m ²
Exit Stair	31.68 m ²
M&E	3.09 m ²
Units	1025.10 m ²
Total	1155.54 m²

Level 03	Area
Circulation	96.15 m ²
Exit Stair	31.52 m ²
M&E	3.20 m ²
Units	1025.31 m ²
Total	1156.18 m²

Level 04	Area
Circulation	95.68 m ²
Exit Stair	31.67 m ²
M&E	3.11 m ²
Units	1007.30 m ²
Total	1137.76 m²

Level 05	Area
Circulation	95.48 m ²
Exit Stair	31.70 m ²
M&E	3.09 m ²
Units	898.61 m ²
Total	1028.88 m²

Level 06	Area
Circulation	95.42 m ²
Exit Stair	31.63 m ²
M&E	3.09 m ²
Units	893.52 m ²
Total	1023.66 m²

Rev.	Date	Description	Issued by	Checked by
P04	04/09/2025	Issued for DP Resubmission #2		
P03	06/26/2025	Revised for Rezoning & Development Permit		
P02	06/18/2025	Issued for Rezoning & Development Permit		
P01	05/07/2025	Issued for Development Tracker		

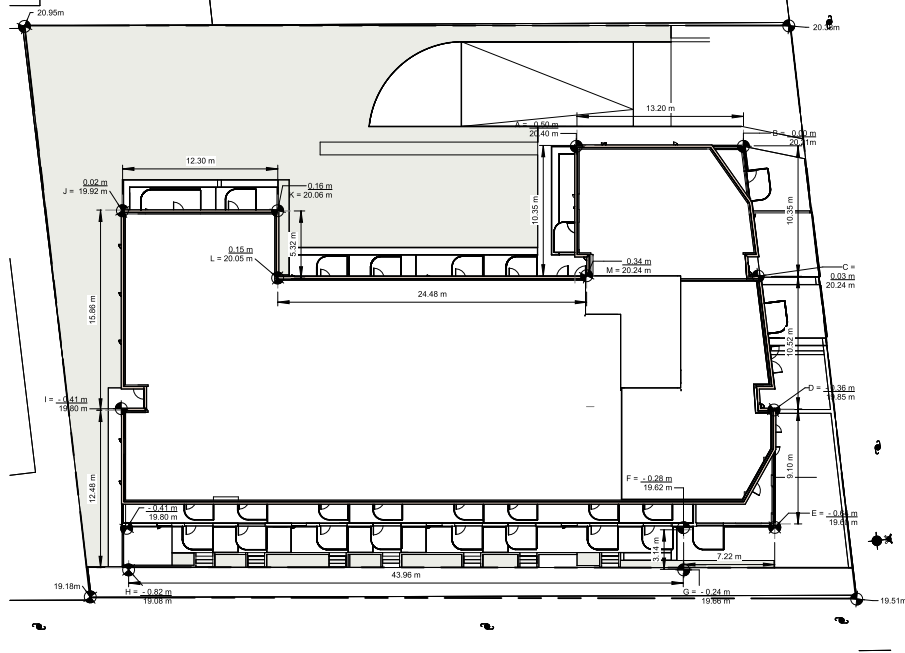
Drawing No: **A-01111** Sec: **P04**

Project Name: **2612 - 2628 Richmond Road, Victoria**

Drawing Name: **Zoning Calculations**

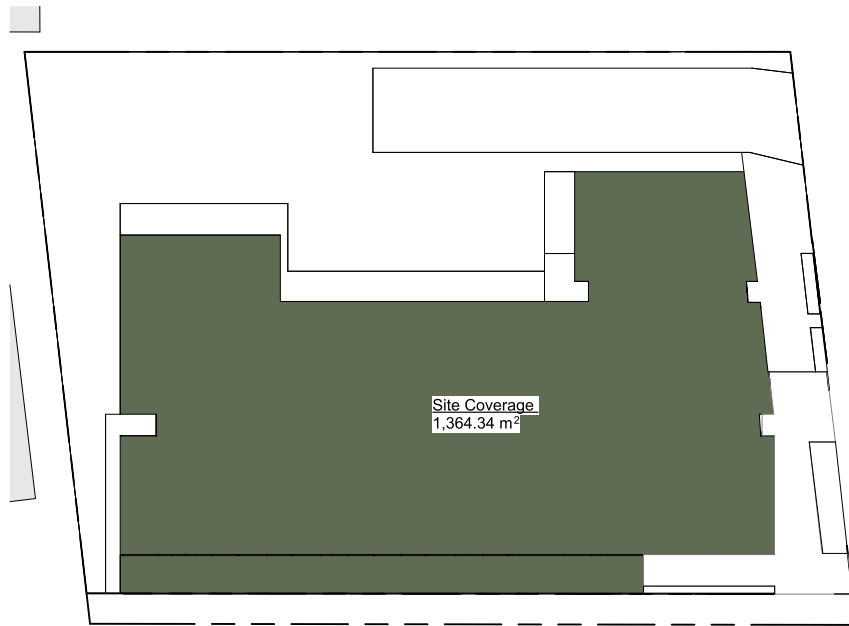
Drawing Title: **PLANNING**

Project No: **4153-C** Date: Scale: **1:300** Drawn: **HN** Checked: **KB**



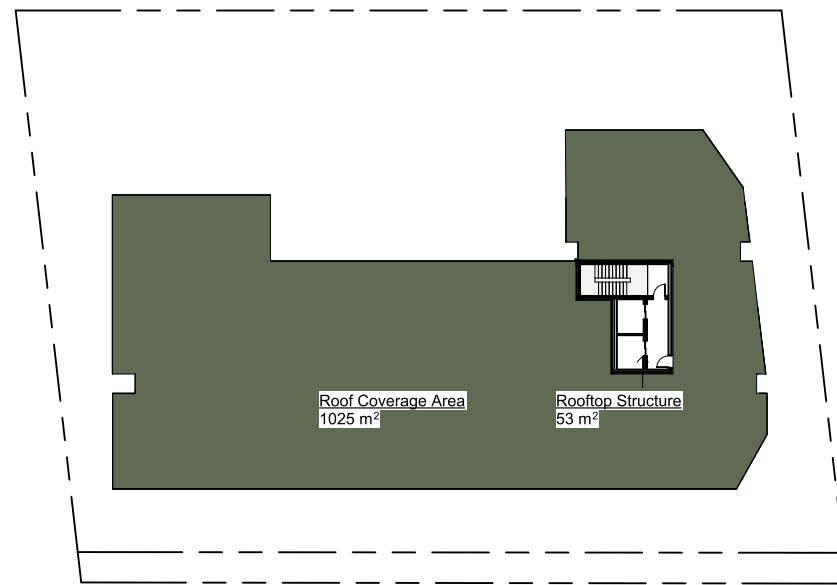
Average Grade Key Plan

1:300



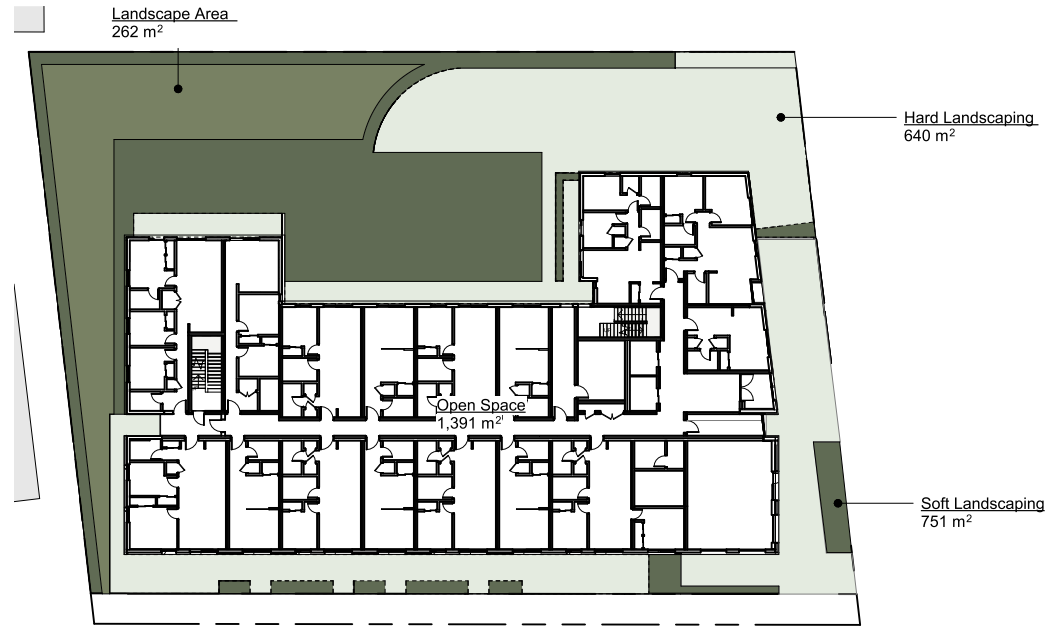
Site Coverage

1:300



Roof Coverage Area

1:300



Open Site Space Area

1:300

Point Name	Natural	Proposed
A	20.4	19.9
B	20.21	20.21
C	20.24	19.9
D	19.85	19.9
E	19.6	19.75
F	19.62	19.75
G	19.66	19.66
H	19.08	19.08
I	19.8	19.9
J	19.92	19.9
K	20.06	19.9
L	20.05	19.9
M	20.24	19.9

AVERAGE GRADE CALCULATION					
Grade Points	Average of Points	Average	Distance	M	Totals
Points A&B	(19.9+20.21)/2	20.05	A-B	13.2	264.66
Points B & C	(20.21+19.9)/2	20.05	B-C	10.35	207.518
Points C&D	(19.9+19.85)/2	19.88	C-D	10.52	209.138
Points D&E	(19.85+19.6)/2	19.73	D-E	9.1	179.543
Points E&F	(19.6+19.62)/2	19.61	E-F	7.22	141.584
Points F&G	(19.62+19.66)/2	19.64	F-G	3.14	61.6696
Points G&H	(19.66+19.08)/2	19.37	G-H	43.96	851.505
Points H&I	(19.08+19.8)/2	19.44	H-I	12.48	242.611
Points I&J	(19.8+19.9)/2	19.85	I-J	15.86	314.821
Points J&K	(19.9+19.9)/2	19.9	J-K	12.3	244.77
Points K&L	(19.9+19.9)/2	19.9	K-L	5.32	105.868
Points L&M	(19.9+19.9)/2	19.9	L-M	24.48	487.152
Points M&A	(19.9+19.9)/2	19.9	M-A	10.35	205.965
Totals				178.28	3516.8
Average				19.7	

Legend

- Hard Landscaping
- Soft Landscaping

Rev.	Date	Description	Issued by	Checked by
P04	04/09/2026	Issued for DP Resubmission #2		
P03	06/26/2025	Revised for Rezoning & Development Permit		
P02	06/18/2025	Issued for Rezoning & Development Permit		
P01	05/07/2025	Issued for Development Tracker		

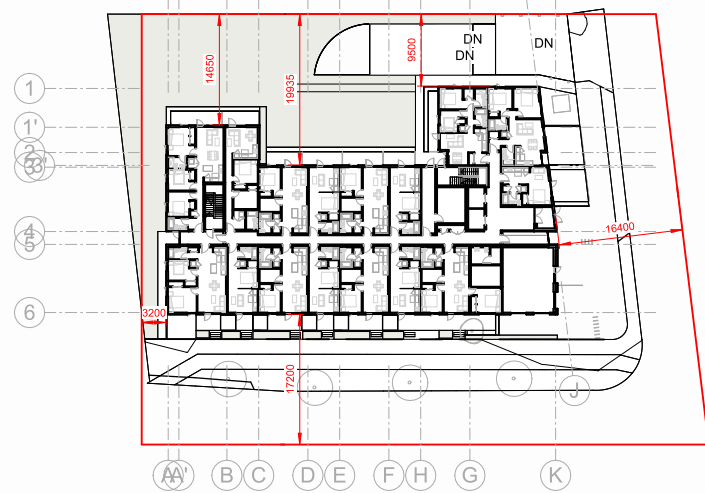
Drawing No: **A-01112** Sec: **P04**

Project Name: **2612 - 2628 Richmond Road, Victoria**

Drawing Name: **Zoning Calculations**

Drawing Status: **PLANNING**

Project No.	Date	Scale	Drawn	Checked
4153-C		As Indicated	HN	KB



Spatial Separation							
	Area of Exposed Building Face	Limiting Distance	Opening % Permitted	Opening % Proposed	F.R.R.	Construction Type	Cladding
North	578.45m ²	16.4m	100%	32.50%	-	COMBUSTIBLE	NON-COMBUSTIBLE
South	460.8m ²	3.2m	26%	25.7%	45 min	COMBUSTIBLE	NON-COMBUSTIBLE
East	995.8m ²	17.2m	100%	35.7%	-	COMBUSTIBLE	NON-COMBUSTIBLE
West 1	246m ²	9.5m	100%	12.6%	-	COMBUSTIBLE	NON-COMBUSTIBLE
West 2	461.9m ²	14.6m	100%	38.0%	-	COMBUSTIBLE	NON-COMBUSTIBLE
West 3	243.25m ²	19.9m	100%	33.0%	-	COMBUSTIBLE	NON-COMBUSTIBLE

Notes
 *CRU occupancy E has 2hr FRR
 *BCBC 2024 Reference table 3.2.3.1 D

Rev.	Date	Description	Issued by	Checked by
P04	04/09/2026	Issued for DP Resubmission #2		
P03	06/26/2025	Revised for Rezoning & Development Permit		
P02	06/18/2025	Issued for Rezoning & Development Permit		
P01	05/07/2025	Issued for Development Tracker		

Drawing No: **A-014011** Sec: **P04**
 Project Name: **2612 - 2628 Richmond Road, Victoria**
 Drawing Name: **Spatial Setback**
 Drawing Status: **PLANNING**
 Project No: **4153-C** Date: **--/--** Scale: **As Indicated** Drawn: **HN** Checked: **KB**

© Drawing & design copyright of FaulknerBrowns Architecture Inc.

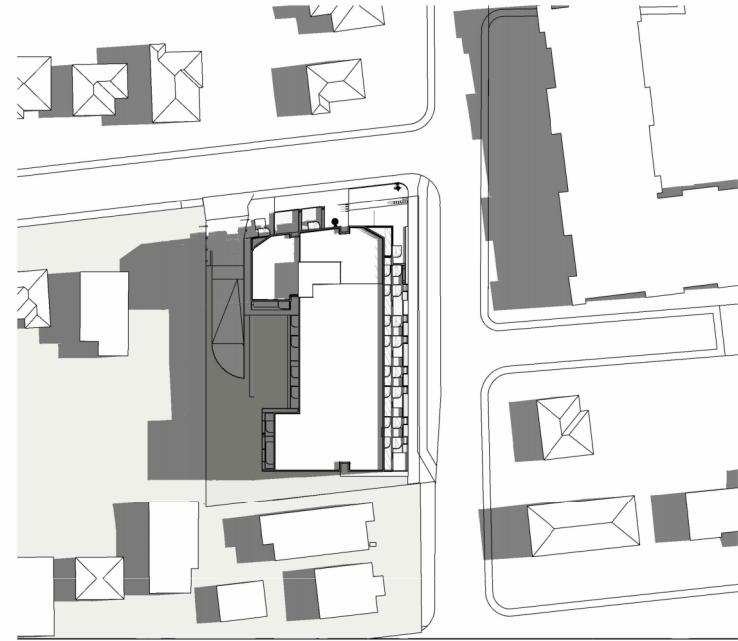
Do not scale this drawing
Do not derive dimensions from digital media

Copyright reserved. These drawings and the design contained therein at all times remain the exclusive property of FaulknerBrowns Architecture Inc. and cannot be used or reproduced for any purpose without their written consent.

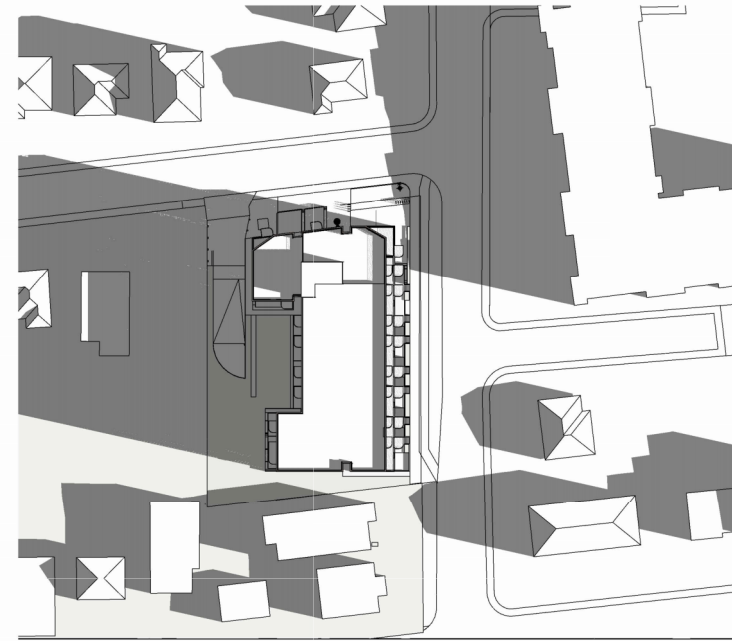
Prior to commencement of the Work the Contractor shall verify all measurements, identify any errors and omissions, ascertain any discrepancies between this drawing and the full Contract Documents, and bring these items to the attention of the architect for clarification.

Do not scale this drawing. This drawing supercedes previous issues.

FaulknerBrowns and its employees are not liable to any other parties relating to the use of these drawings.



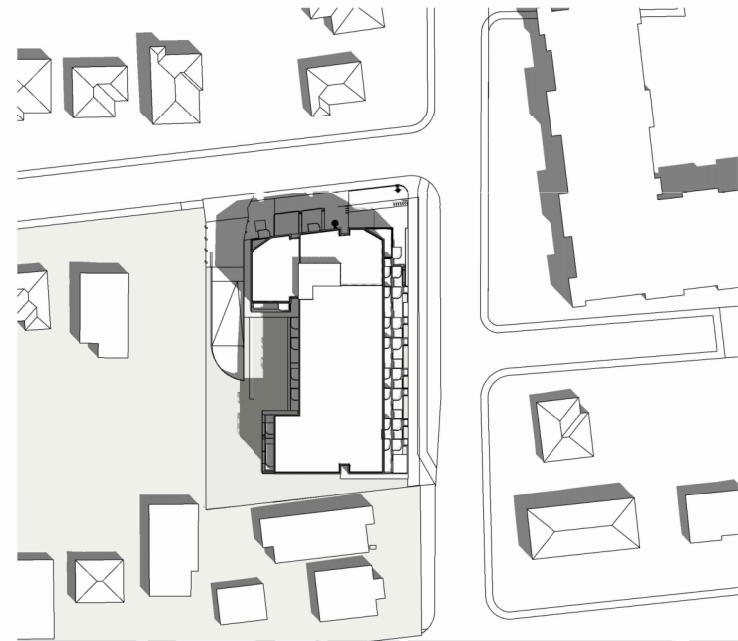
Summer Solstice 9AM



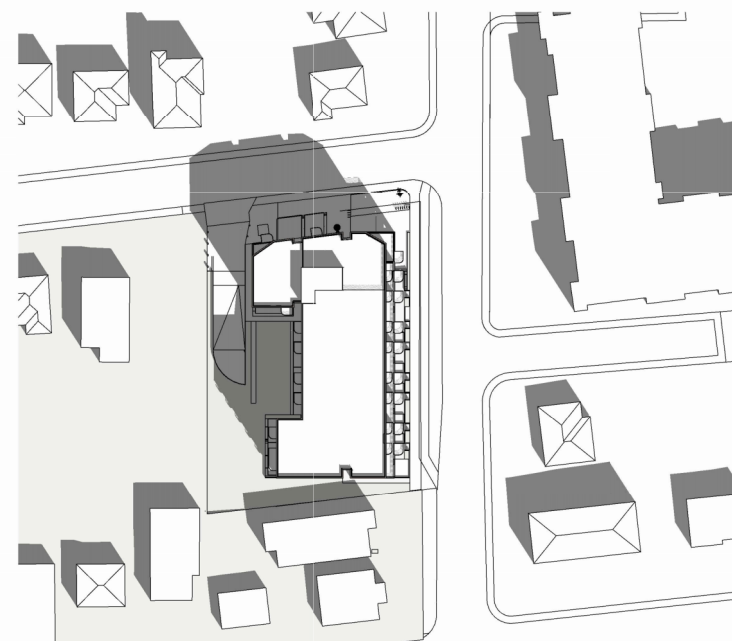
Equinox 9AM



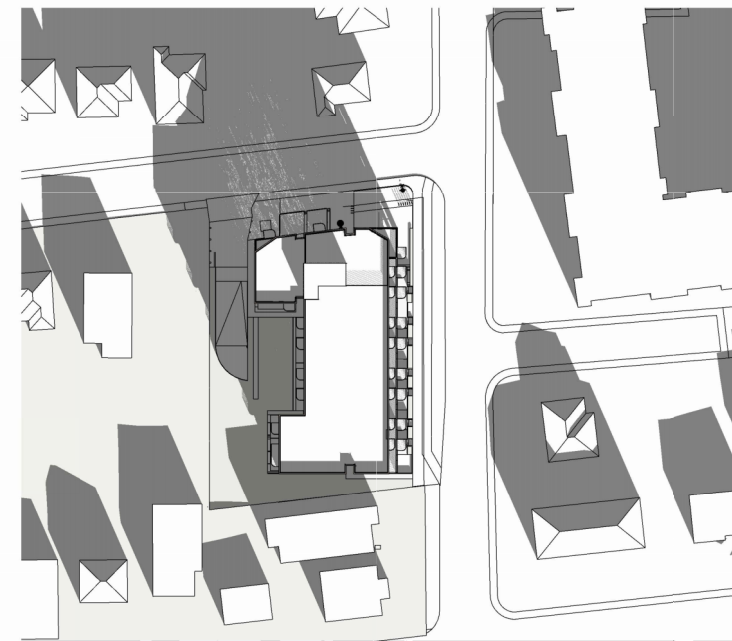
Winter Solstice 9AM



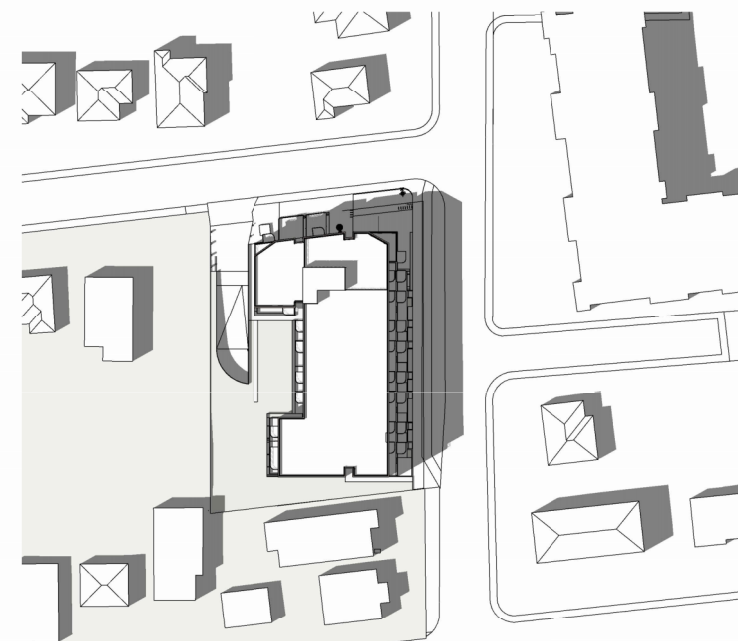
Summer Solstice 12 PM



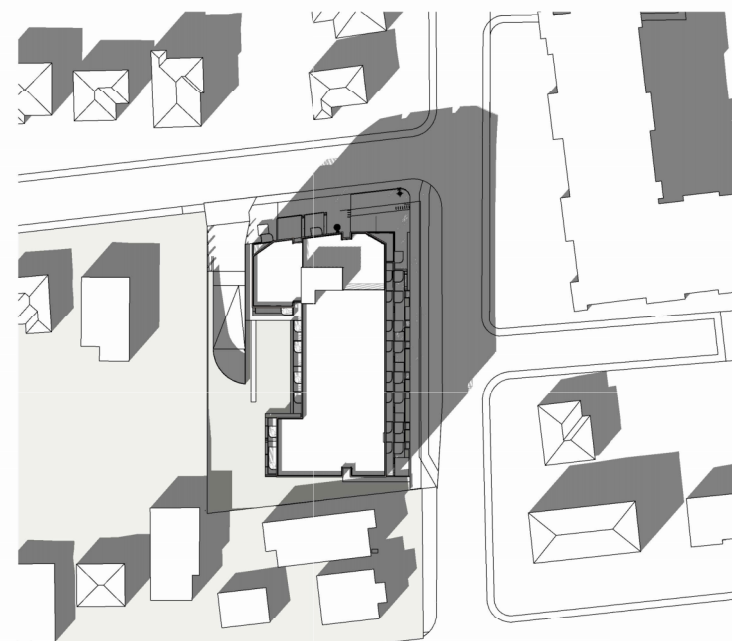
Equinox 12PM



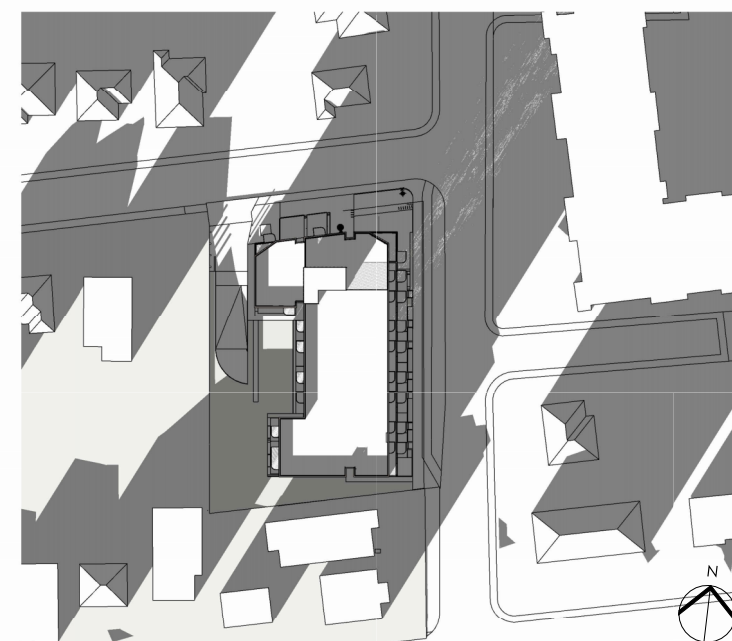
Winter Solstice 12PM



Summer Solstice 4PM



Equinox 4PM



Winter Solstice 4PM

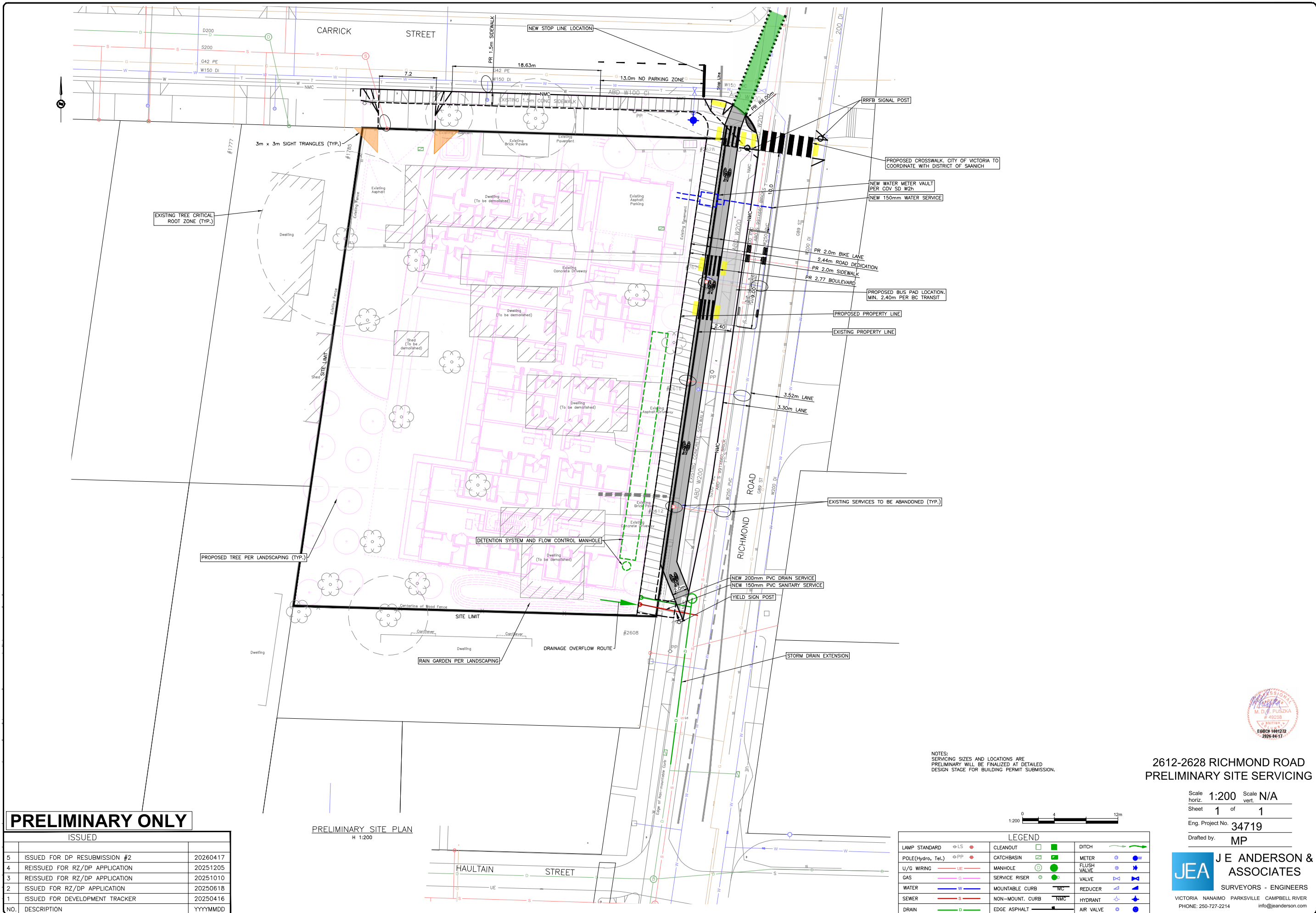
Rev.	Date	Description	Issued by	Checked by
P04	04/09/2026	Issued for DP Resubmission #2		
P03	06/20/2025	Revised for Rezoning & Development Permit		
P02	06/18/2025	Issued for Rezoning & Development Permit		
P01	05/07/2025	Issued for Development Tracker		

Drawing No: **A-014010** Sec: **P04**

Project Name: **2612 - 2628 Richmond Road, Victoria**

Drawing Title: **Shadow Study**

Project No: **4153-C** Date: **--/--** Scale: Drawn: **HN** Checked: **KB**



PRELIMINARY ONLY

NO.	DESCRIPTION	DATE
5	ISSUED FOR DP RESUBMISSION #2	20260417
4	REISSUED FOR RZ/DP APPLICATION	20251205
3	REISSUED FOR RZ/DP APPLICATION	20251010
2	ISSUED FOR RZ/DP APPLICATION	20250618
1	ISSUED FOR DEVELOPMENT TRACKER	20250416
		YYYYMMDD

PRELIMINARY SITE PLAN
H 1:200

NOTES:
SERVICING SIZES AND LOCATIONS ARE
PRELIMINARY WILL BE FINALIZED AT DETAILED
DESIGN STAGE FOR BUILDING PERMIT SUBMISSION.



LEGEND		
LAMP STANDARD	⊕ LS	CLEANOUT
POLE (Hydro, Tel.)	⊕ PP	CATCHBASIN
U/G WIRING	— UE	MANHOLE
GAS	— G	SERVICE RISER
WATER	— W	MOUNTABLE CURB
SEWER	— S	NON-MOUNT. CURB
DRAIN	— D	EDGE ASPHALT
		DITCH
		METER
		FLUSH VALVE
		VALVE
		REDUCER
		HYDRANT
		AIR VALVE



**2612-2628 RICHMOND ROAD
PRELIMINARY SITE SERVICING**










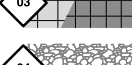









Scale
horiz. 1:200 vert. N/A
Sheet 1 of 1
Eng. Project No. 34719
Drafted by: MP

JEA J E ANDERSON & ASSOCIATES
SURVEYORS - ENGINEERS
VICTORIA NANAIMO PARKSVILLE CAMPBELL RIVER
PHONE: 250-727-2214 info@jeanderson.com







DRAWING LIST

SHEET	DRAWING TITLE	SCALE
L-0.00	COVER SHEET	NTS
L-0.01	NOTE	NTS
L-1.01	LANDSCAPE PLAN - GROUND LEVEL	1:100
L-1.02	PLANTING & GRADING PLAN - GROUND LEVEL	1:100
L-1.03	LANDSCAPE PLAN - ROOF	1:100
L-1.04	PLANTING PLAN - ROOF	1:100
L-1.05	RAINWATER MANAGEMENT PLAN	1:100
L-1.06	SOIL DEPTH DIAGRAM	1:100
L-2.01	SECTION 1	1:50
L-2.02	SECTION 2	1:50
L-3.01	DETAILS	1:10
L-3.02	DETAILS	1:10



DRAWING KEY

-  PROPERTY LINE
-  HIGHWAY DEDICATION
-  SETBACK
-  CANOPY ABOVE
-  PARKADE BELOW
-  DECORATIVE FENCE
-  GUARDRAIL
-  PERMEABLE UNIT PAVER
-  CIP CONCRETE
-  SLAB PAVERS
-  GRANULAR MATERIAL
-  ENGINEERED WOOD FIBER
-  NEW PLANTING
-  LAWN
-  HEDGES
-  RAINGARDEN & BIOSWALE
-  EXISTING TREE (TO BE RETAINED)
-  PROPOSED NEW TREE
-  STORMWATER DETENTION TANK

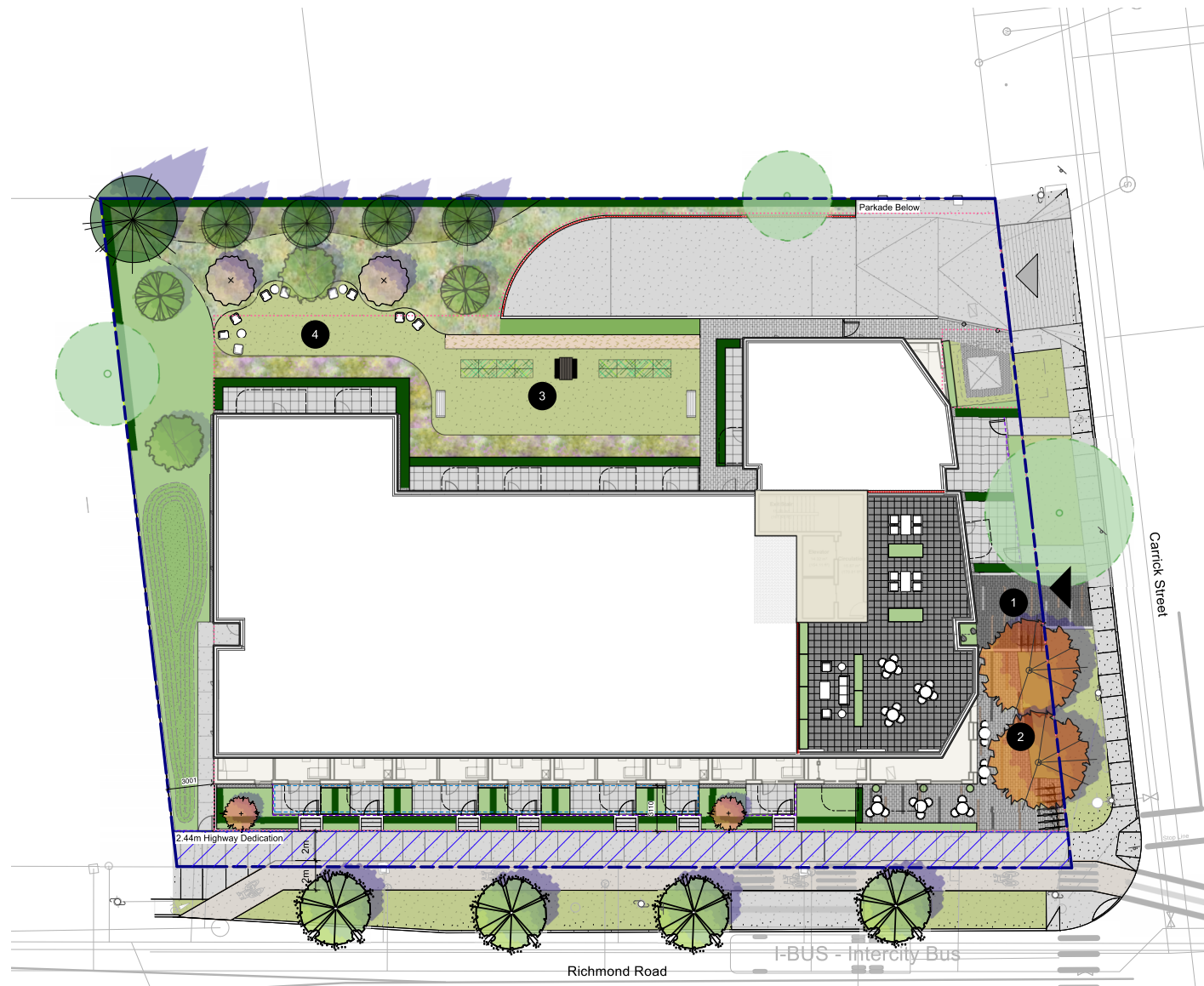

LEGEND

-  PEDESTRIAN ENTRANCE
-  VEHICULAR ENTRANCE
-  RESIDENTIAL MAIN ENTRANCE
-  CRU COMMUNITY TERRACE
-  URBAN GARDEN
-  MEANDERING ALCOVE GARDEN

LIGHTING LEGEND

-  BOLLARD LIGHT
-  STEPS LIGHT

PRECEDENT IMAGE



no.	date	item
7	2026-04-17	Issued for DP Resubmission #2
4	2025-10-31	Issued for Review
3	2025-09-26	Issued for RZ/DP Resubmission

Revisions:

no.: date: item:

Stamp:



DURANTE KREUK LTD. LANDSCAPE ARCHITECTS
 102 - 1637 West 5th Avenue Vancouver B.C. V6J 1N5
 P 604.684.4611 | F 604.684.0577 | www.dk.bc.ca

Project:

Residential Development

**2612, 2616, 2620, 2628
 Richmond Road, Victoria**

Drawn by: KY

Checked by: SV

Date: 06 MAR 2025

Scale: NTS

Drawing Title:

COVER SHEET

Project No.:

25016

Sheet No.:

L-0.00

LANDSCAPE NOTES

- All work shall meet or exceed the requirements as outlined in the current Edition of the Canadian Landscape Standard.
- Plant sizes and related container classes are specified according to the Canadian Landscape Standard current Edition. For container classes #3 and smaller, plant sizes shall be as shown in the plant list and the Standard; for all other plants, both plant size and container class shall be as shown in the plant list. Specifically, when the plant list call for #5 class containers, these shall be as defined in the CNLA (ANSI) Standard.
- Area of search for specified plant material shall include the Lower Mainland of British Columbia, Vancouver Island, Washington and Oregon States.
- All plant material used on this project shall be hardy in this climate. Plant types have been selected with this as a primary criteria. This Contractor shall guarantee that plant material supplied has equal provenance, ie: it is developed from cuttings or seeds collected in an area of similar climatic characteristics.
- Substitutions in plant material will not be considered unless written proof is submitted thirty (30) days prior to scheduled installation stating a specified plant cannot be obtained within the specified area of search.
- All trees to be staked in accordance with CNLA Standards.
- For all existing on site services and survey symbols refer to survey drawings.
- All landscaping and treatment of the open portions of the site shall be completed in accordance with the approved drawings within six (6) months of the date of issuance of any required occupancy permit, or any use or occupancy of the proposed development not requiring an occupancy permit, and thereafter permanently maintained in good conditions.

OFF-SITE PLANTING NOTES

- Street tree final spacing and quantity to the approval of City of Victoria Engineering.
- Street tree final species to the approval of City of Victoria Park Board.
- Approved root barrier to be installed per City of Victoria standard, 8' (2.4m) long and 18" (450mm) deep.
- Call Park Board for inspection after tree planting.

ADDITIONAL NOTES

- All sidewalks between curb and property line are to be reconstructed fully at the applicant's expense.
- This plan is NOT FOR CONSTRUCTION and is to be submitted for review to Engineering Services a minimum of 8 weeks prior to the start of any construction proposed for public property. No work on public property may begin until such plans receive "For Construction" approval and related permits are issued. Please contact Engineering, Development Services and/ or your Engineering Building Site Inspector for details.
- Final spacing, quantity and tree species to the satisfaction of the General Manager of Engineering Services. New trees must be of good standard, installed with approved root barriers and appropriate soil. Root barriers shall be of rigid construction, 8 feet long and 18 inches in depth. Planting depth of root ball must be below sidewalk grade. Call Park Board (604-257-8587) for inspection after tree planting completion.

IRRIGATION NOTES

- All on-site 'Soft Landscape Areas' are to be irrigated with high-efficiency automatic irrigation systems, including rain sensors, to IABC Standards.
- Irrigation stub-outs and hose bib locations will be provided to mechanical and electrical consultants for coordination.
- Irrigation system is a design-build. Landscape contractor to provide irrigation design/layout for review by Landscape Consultant for approval.
- No visible irrigation lines will be accepted.
- All irrigation boxes to be equipped with quick couplers.
- Irrigation controller to be located in mechanical room.

BIRD FRIENDLY STRATEGY








Elements of the landscape design and planting selection have been thoughtfully considered to support the City of Victoria's Bird Friendly Strategy Design Guidelines.' The use of native tiered planting materials will provide a variety of textures and heights that will support bird habitat. The plantings should provide opportunities for nesting, food sources, pollination support, shelters as well as protection.

A landscape consideration that will make this proposed development more bird friendly will be the expansion of the urban tree canopy. The development proposes to add street trees along Richmond Road to City of Victoria Standard. These additional trees can to provide shade, perching and nesting opportunities.

The proposed landscape planting incorporates canopy and habit stratification with tree(s), shrub(s) and groundcover planting, utilizing plants that attract birds, insects and includes native and non-native/non-invasive plants.

PLANT LIST

TREES

SYMBOL	QTY	BOTANICAL NAME	COMMON NAME	SIZE / SPACING
	2	Acer circinatum	sicətp - Vine Maple	5 cm cal., B&B
	2	Acer miyabei 'Rugged Ridge'	Rugged Ridge maple	5 cm cal., B&B
	4	Carpinus betulus 'Fastigiata'	European hornbeam	5 cm cal., B&B
	2	Cercis canadensis	Eastern redbud	5 cm cal., B&B
	2	Magnolia kobus	Kobus magnolia	5cm cal. B&B
	2	Malus fusca	Pacific crabapple	5 cm cal., B&B
	1	Picea orientalis	Oriental Spruce	5 cm cal., B&B

SHRUBS

SYMBOL	QTY	BOTANICAL NAME	COMMON NAME	SIZE / SPACING
Ag	27	Azalea 'Gumpo White'	Gumpo White Azalea	#1 pot / 18" O.C.
Bw	7	Buxus microphylla 'Winter Gem'	Winter Gem Boxwood	#2 pot / 24" O.C.
Ct	59	Choisya ternata	Mexican orange blossom	#5 pot / 36" O.C.
Cs	11	Cornus sericea	Red Twig Dogwood	#2 pot / 40" O.C.
e	92	Erica carnea	Spring Heath	#2 Pot / 24" O.C.
jw	14	Juniperus horizontalis 'Wiltonii'	Blue Rug Juniper	#2 pot / 30" O.C.
Lg	22	Ledum groenlandicum	Labrador Tea	#2 pot / 36" O.C.
Lp	18	Lonicera Pileata	Privet honeysuckle	#2 pot / 36" O.C.
Ma	45	Mahonia aquifolium	Oregon Grape	#2 pot / 36" O.C.
Mr	59	Mahonia repens	Creeping mahonia	#1 pot / 16" O.C.
Mg	20	Myrica gale	Sweet Gale	#2 pot / 36" O.C.
OC	36	Oemleria cerasiformis	osoberry or Indian plum	#3 pot. 48" O.C.
Pe	7	Philadelphus lewisii	Mock Orange	#3 pot / 48" O.C.
Rk	6	Rhododendron 'Ken Jaweck'	Ken Jaweck Rhodo	#2 pot / 36" O.C.
Rc	20	Ribes sanguineum	Red flowering currant	#2 pot / 36" O.C.
Rn	28	Rosa nutkana	Nootka Rose	#2 pot / 36" O.C.
Ru	27	Rubus idaeus	raspberry	#3 pot. 24" o.c.
Sg	13	Senecio greyi	Daisy bush	#2 pot/ 30" O.C.
Sr	99	Skimmia reevesiana	Reeves Skimmia	#2 pot / 18" O.C.
Sy	19	Symphoricarpos albus	Snowberry	#3 pot / 48" O.C.
T	177	Taxus x media 'Hillii' (Male Plants Only)	Hill's yew	4' ht B&B / 18" O.C.
Ts	111	Thuja occidentalis 'Smaragd'	Emerald Cedar	4'ht B&B / 24" O.C.
Vp	1	Vaccinium parvifolium	skʷəqʷcəsətp - Red Huckleberry	#2 pot / 36" O.C.

GROUNDCOVERS, GRASSES, FERNS & VINES

SYMBOL	QTY	BOTANICAL NAME	COMMON NAME	SIZE / SPACING
F	49	Frageria chiloensis	sc'iy'e'ulhp - Coastal Strawberry	#1 pot / 6" O.C.
Js	10	Juniperus squamata 'Blue Star'	Blue Star Juniper	#2 pot / 24" O.C.
Ll	40	Lupinus latifolius	Broadleaf Lupine	#1 pot / 12" O.C.
Pa	18	Pennisetum alopecuroides 'Hameln'	Dwarf Fountain Grass	#1 pot / 18 O.C.
M	26	Pinus mugo pumilio	Dwarf Mugo Pine	#2 pot / 24" O.C.
Pm	71	Polystichum munitum	səxələm - Sword fern	#1 pot / 18" O.C.
Ss	84	Sedum spathulifolium	Stonecrop	#1 pot / 12" O.C.
sd	58	Symphyotrichum dumosum 'Wood's Pink'	Aster 'Wood's Pink'	#1 Pot / 12" O.C.

PLANT LIST - OFFSITE

TREES

SYMBOL	QTY	BOTANICAL NAME	COMMON NAME	SIZE / SPACING
	4	***Street Tree to City of Victoria Standards***		6cm cal., B&B

Tree Impact Summary			
Tree Status	No. of Trees	No. of Trees to be Removed	No. of Replacement Trees
On-site Trees	10	10	2 (Small Trees) + 13 (Medium/Large)
Off-site Trees	2	0	0
Municipal Trees	2	1	N/A*
Total	14	11	2 (Small Trees) + 13 (Medium/Large) Total : 14

* 4 municipal trees along Richmond Road are being proposed.



7	2026-04-17	Issued for DP Resubmission #2
4	2025-10-31	Issued for Review
3	2025-09-26	Issued for RZ/DP Resubmission

no.: | date: | item:

Revisions:

Stamp:



DURANTE KREUK LTD. LANDSCAPE ARCHITECTS
102 - 1637 West 5th Avenue Vancouver B.C. V6J 1N5

P 604.684.4611 | F 604.684.0577 | www.dk.bc.ca

Project:

Residential Development

**2612, 2616, 2620, 2628
Richmond Road, Victoria**

Drawn by: KY

Checked by: SV

Date: 06 MAR 2025

Scale: NTS

Drawing Title:

NOTE

Project No.:

25016

Sheet No.:

L-0.01



7	2026-04-17	Issued for DP Resubmission #2
5	2026-02-13	Issued for Review
4	2025-10-31	Issued for Review

no.: date: item:

Revisions:

Stamp:



DURANTE KREUK LTD. LANDSCAPE ARCHITECTS
 102 - 1637 West 5th Avenue Vancouver B.C. V6J 1N5
 P 604.684.4611 | F 604.684.0577 | www.dk.bc.ca

Project:

Residential Development

**2612, 2616, 2620, 2628
 Richmond Road, Victoria**

Drawn by: KY

Checked by: SV

Date: 06 MAR 2025

Scale: 1:100

Drawing Title:

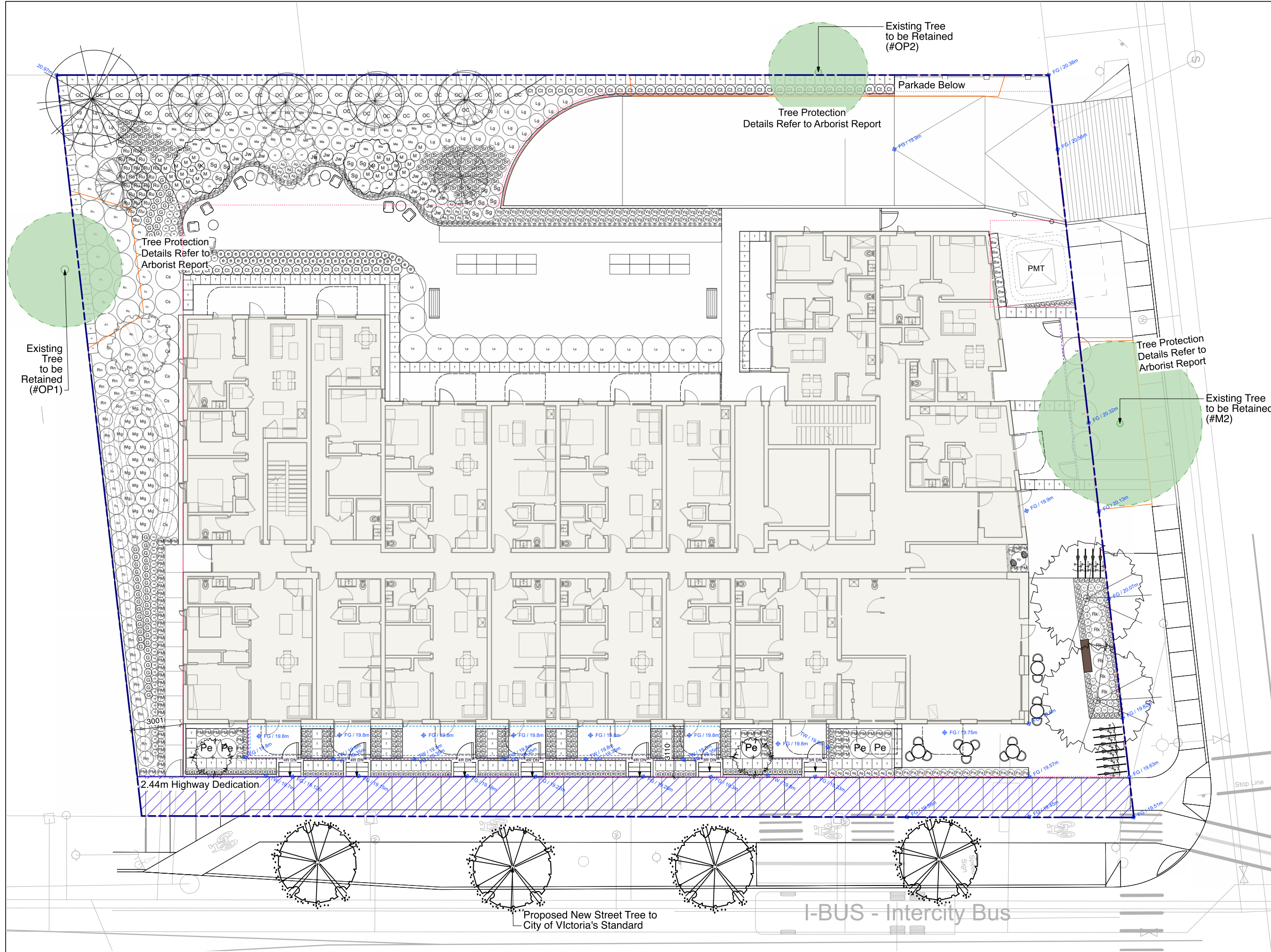
**LANDSCAPE PLAN -
 GROUND LEVEL**

Project No.:

25016

Sheet No.:

L-1.01



Existing Tree to be Retained (#OP2)

Tree Protection Details Refer to Arborist Report

Parkade Below

Tree Protection Details Refer to Arborist Report

Existing Tree to be Retained (#OP1)

Tree Protection Details Refer to Arborist Report

Existing Tree to be Retained (#M2)

2.44m Highway Dedication

Proposed New Street Tree to City of Victoria's Standard

I-BUS - Intercity Bus



7	2026-04-17	Issued for DP Resubmission #2
4	2025-10-31	Issued for Review
3	2025-09-26	Issued for R2/DP Resubmission
no.:	date:	item:

Revisions:

Stamp:

dk

DURANTE KREUK LTD. LANDSCAPE ARCHITECTS
 102 - 1637 West 5th Avenue Vancouver B.C. V6J 1N5
 P 604.684.4611 | F 604.684.0577 | www.dk.bc.ca

Residential Development

2612, 2616, 2620, 2628
 Richmond Road, Victoria

Drawn by:	KY
Checked by:	SV
Date:	06 MAR 2025
Scale:	1:100
Drawing Title:	

PLANTING & GRADING PLAN - GROUND LEVEL

Project No.:	25016
Sheet No.:	

L-1.02



7	2026-04-17	Issued for DP Resubmission #2
4	2025-10-31	Issued for Review
3	2025-09-26	Issued for RZ/DP Resubmission

no.: | date: | item:

Revisions:

Stamp:



dk
DURANTE KREUK LTD. LANDSCAPE ARCHITECTS
 102 - 1637 West 5th Avenue Vancouver B.C. V6J 1N5
 P 604.684.4611 | F 604.684.0577 | www.dk.bc.ca

Project:

**Residential
Development**

**2612, 2616, 2620, 2628
Richmond Road, Victoria**

Drawn by: KY

Checked by: SV

Date: 06 MAR 2025

Scale: 1:100

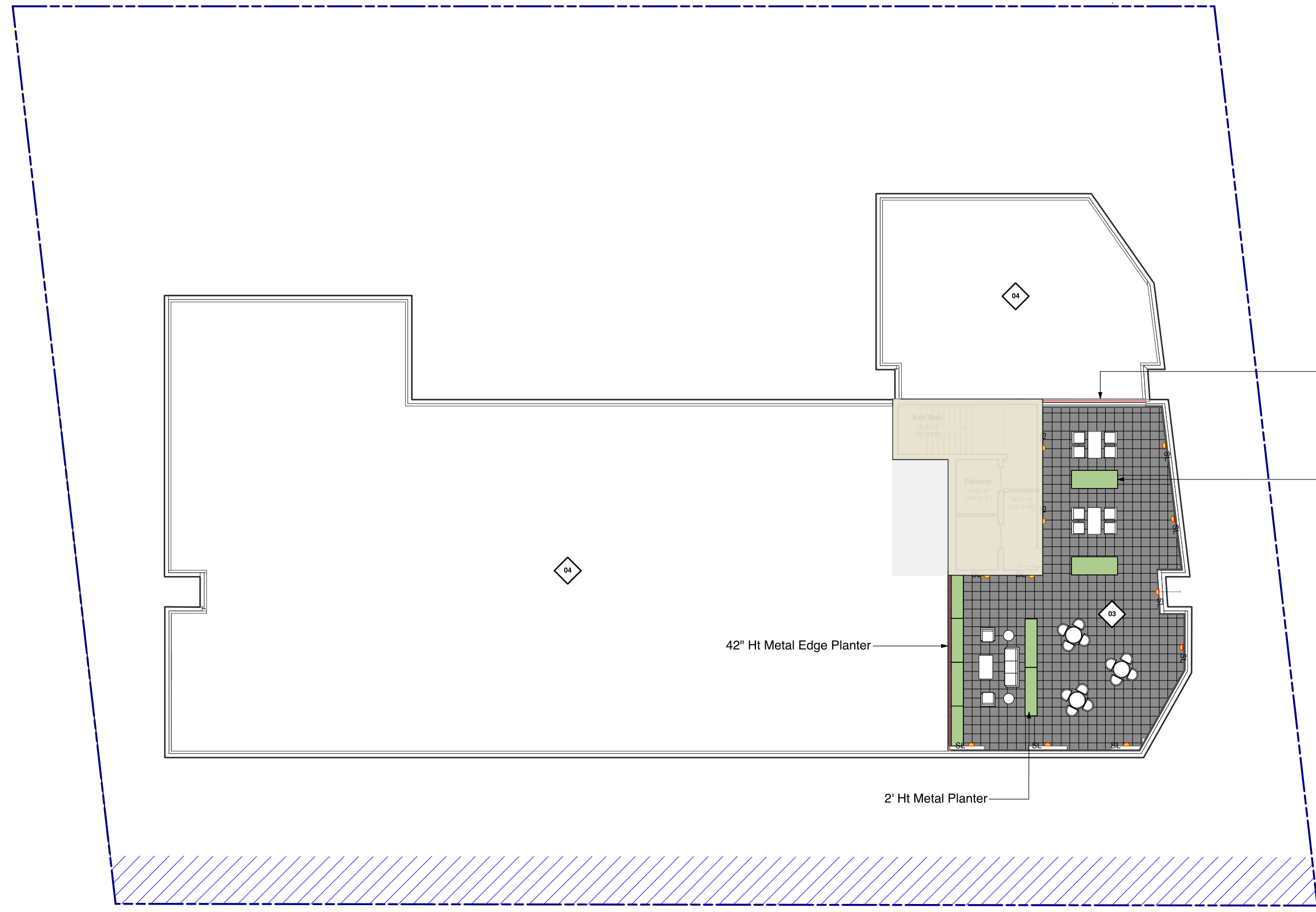
Drawing Title:

**LANDSCAPE PLAN -
ROOF**

Project No.:
25016

Sheet No.:

L-1.03



42" Ht Guardrail

2' Ht Metal Planter

42" Ht Metal Edge Planter

2' Ht Metal Planter

04

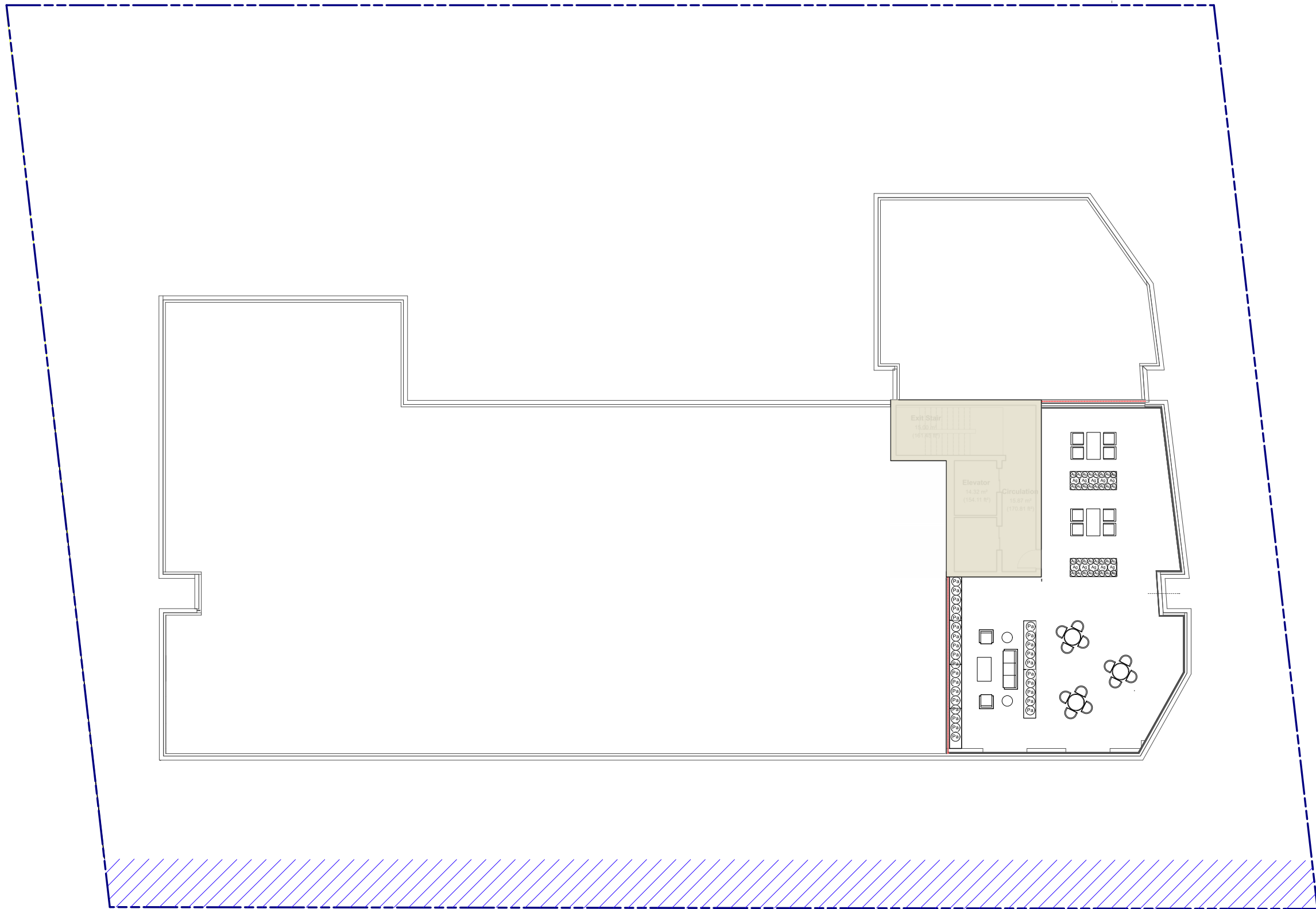
04

03

Exit Stair
14.00 sq ft
(128.02 sq ft)


Elevator
14.00 sq ft
(128.02 sq ft)

Circulation
14.00 sq ft
(128.02 sq ft)



7	2026-04-17	Issued for DP Resubmission #2
4	2025-10-31	Issued for Review
3	2025-09-26	Issued for RZ/DP Resubmission
no.:	date:	item:

Revisions:



dk
DURANTE KREUK LTD. LANDSCAPE ARCHITECTS
 102 - 1637 West 5th Avenue Vancouver B.C. V6J 1N5
 P 604.684.4611 | F 604.684.0577 | www.dk.bc.ca

Project:

**Residential
Development**

**2612, 2616, 2620, 2628
Richmond Road, Victoria**

Drawn by:	KY
Checked by:	SV
Date:	06 MAR 2025
Scale:	1:100

Drawing Title:
**PLANTING PLAN -
ROOF**

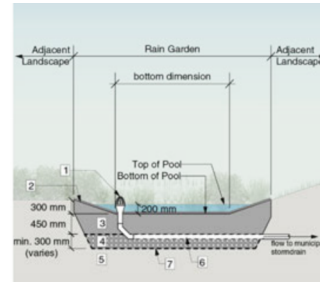
Project No.:
25016
 Sheet No.:

L-1.04

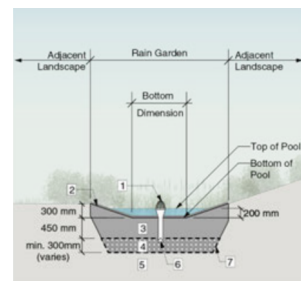
LEGEND

- PLANTING AREA**
789 sqm
- PERMEABLE SURFACE**
62 sqm
- BUILDING FOOTPRINT**
1202 sqm
- IMPERMEABLE SURFACE**
550 sqm

Rain Garden Details



Profile

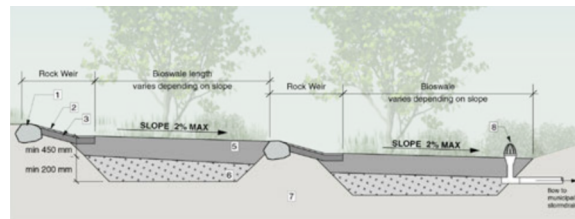


Cross Section

- Rain Garden Materials**
1. Overflow drain, 200 mm domed grate and adapter
 2. Composted mulch, 50–70 mm depth
 3. Bio-retention growing medium, 450 mm depth
 4. Reservoir base
 5. Existing subgrade/native material
 6. 100 mm diameter (min) perforated pipe
 7. Non-woven geotextile on bottom, sides, and top drain rock

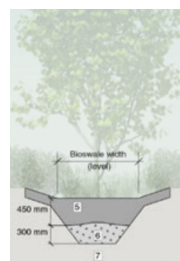
Note: Flow dissipator inlet options and pop-up emitter details are located at the end of this section.

Bioswale

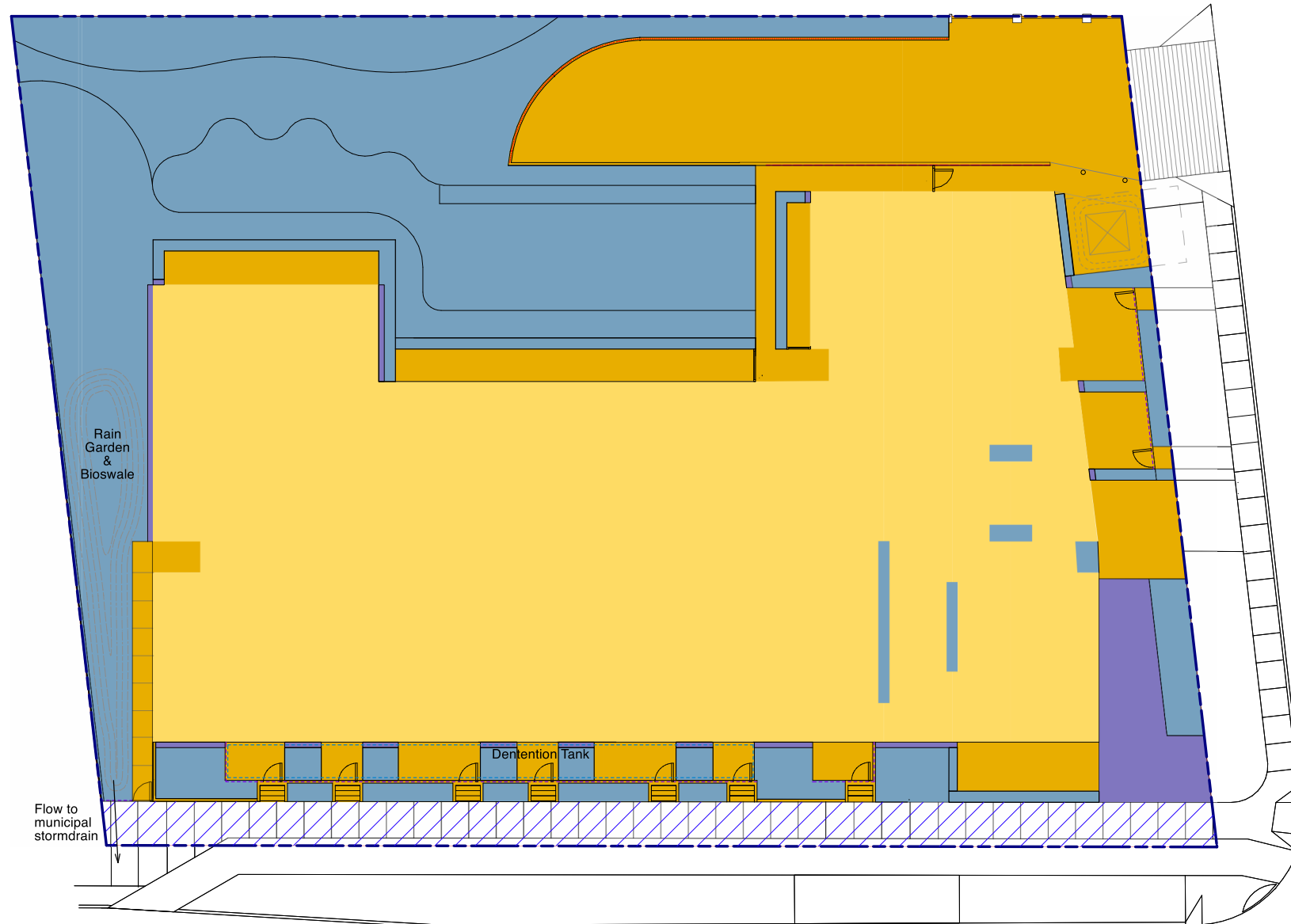
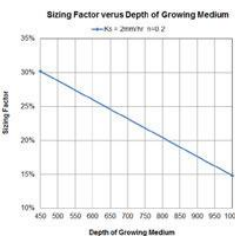


Bioswale Materials

1. Rock weir (300–400 mm dia)
2. 25 mm dia drain rock, 25 mm depth
3. 50–75 mm dia drain rock, 100 mm depth min
4. Composted mulch, 50–70 mm depth
5. Bio-retention growing medium, 450 mm depth min
6. Scarified/tilled subgrade, 200 mm depth minimum
7. Existing subgrade/native material
8. Overflow drain, 200 mm domed grate and adapter



Bioswale cross section



no.	date	item
7	2026-04-17	Issued for DP Resubmission #2
4	2025-10-31	Issued for Review
3	2025-09-26	Issued for RZ/DP Resubmission

no.: | date: | item:

Revisions:

Stamp:



DURANTE KREUK LTD. LANDSCAPE ARCHITECTS
102 - 1637 West 5th Avenue Vancouver B.C. V6J 1N5
P 604.684.4611 | F 604.684.0577 | www.dk.bc.ca

Project:

Residential Development

2612, 2616, 2620, 2628 Richmond Road, Victoria

Drawn by: KY

Checked by: SV

Date: 06 MAR 2025

Scale: 1:100

Drawing Title:

RAINWATER MANAGEMENT PLAN

Project No.:

25016

Sheet No.:

L-1.05

LEGEND

- TREE PLANTING AREA**
Min. 800mm
- SHRUB PLANTING AREA**
Min. 450mm
- LAWN AREA**
Min. 300mm
- SOIL CELL**
- STRUCTURAL SOIL**
- PARKADE OUTLINE**
- CONTIGUOUS LANDSCAPE AREA**
260 sqm (10% of site area)



Planter Code	Planting Area (m2)	Structural Soil (m2)	Soil Cell (m2)	Soil Depth (m)	No. of Trees	Tree Size	Soil Volume per Tree (m3)	Note
P1	302	-	-	1	11	1L + 10M	27.45	
P2	12.3	-	-	0.8	1	S	9.84	On Slab
P3	10.9	-	-	0.8	1	S	8.72	On Slab
P4	18	-	30	0.8	2	M	19.2	On Slab

Planter Code	Planting Area (m2)	Structural Soil (m2)	Soil Depth (m)	No. of Trees	Tree Size	Soil Volume per Tree (m3)
OS1	115.7	23.8	1	4	M	30.1

no.:	date:	item:
7	2026-04-17	Issued for DP Resubmission #2
6	2026-03-24	Issued for Review
4	2025-10-31	Issued for Review

Revisions:

Stamp:



DURANTE KREUK LTD. LANDSCAPE ARCHITECTS
102 - 1637 West 5th Avenue Vancouver B.C. V6J 1N5
P 604.684.4611 | F 604.684.0577 | www.dk.bc.ca

Project:

Residential Development

**2612, 2616, 2620, 2628
Richmond Road, Victoria**

Drawn by: KY

Checked by: SV

Date: 06 MAR 2025

Scale: 1:100

Drawing Title:

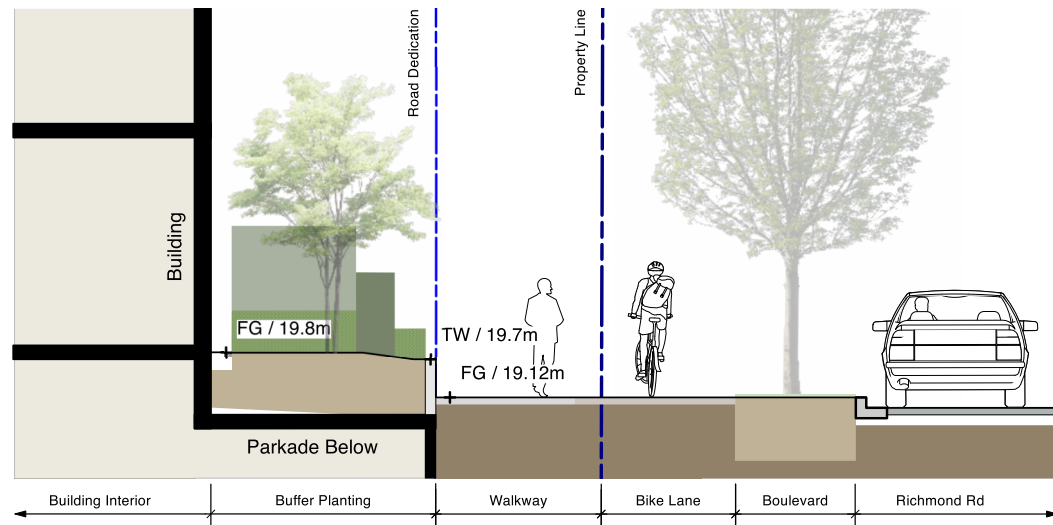
**SOIL DEPTH
DIAGRAM**

Project No.:

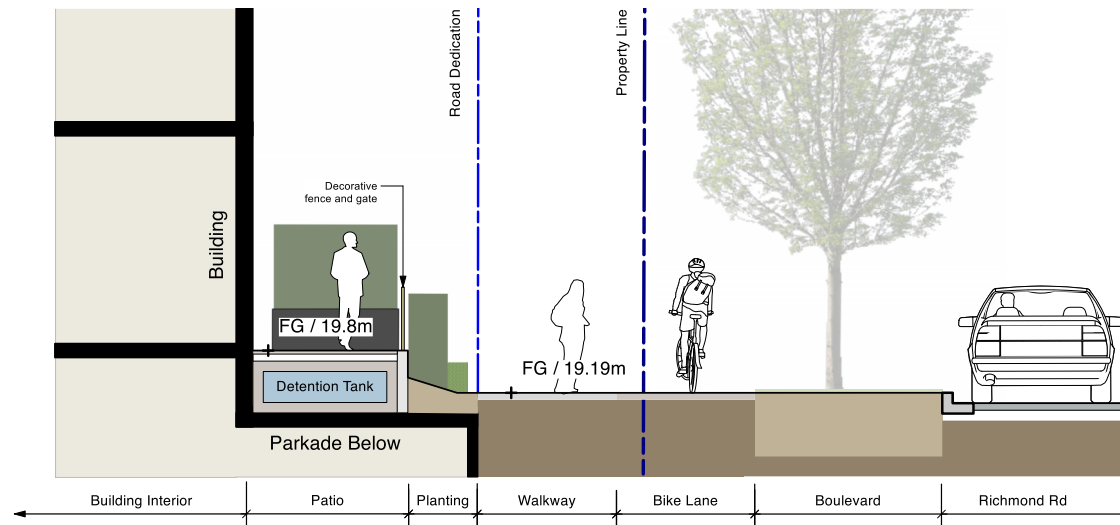
25016

Sheet No.:

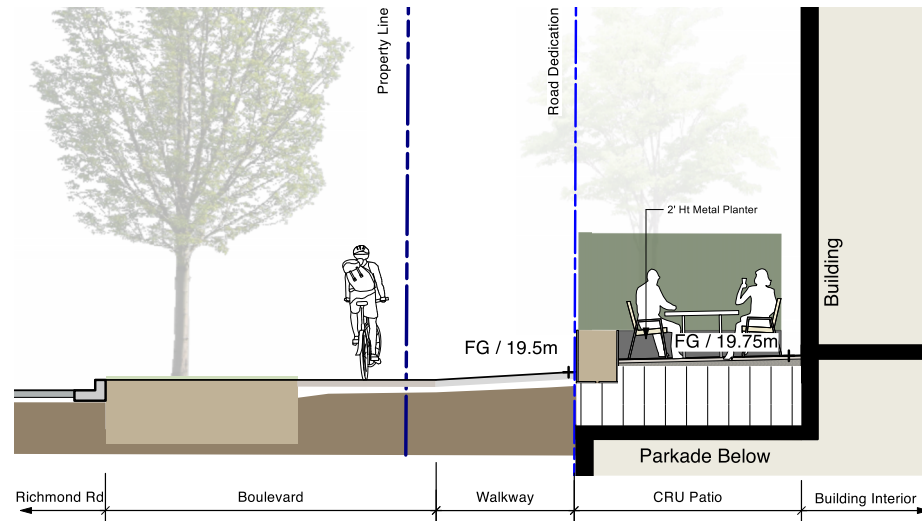
L-1.06



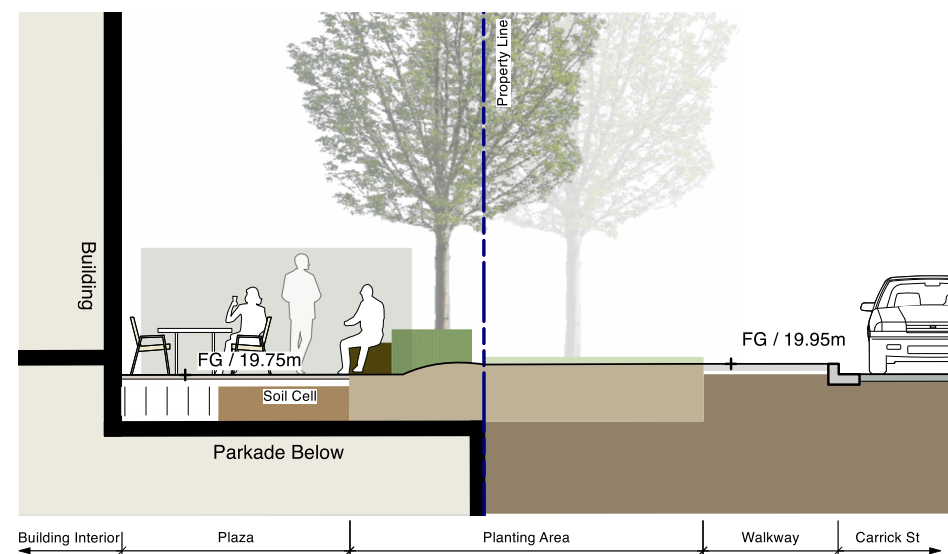
1 LEVEL 1 SECTION 1 : BUILDING TO RICHMOND ROAD
L-2.01 Scale = 1:50



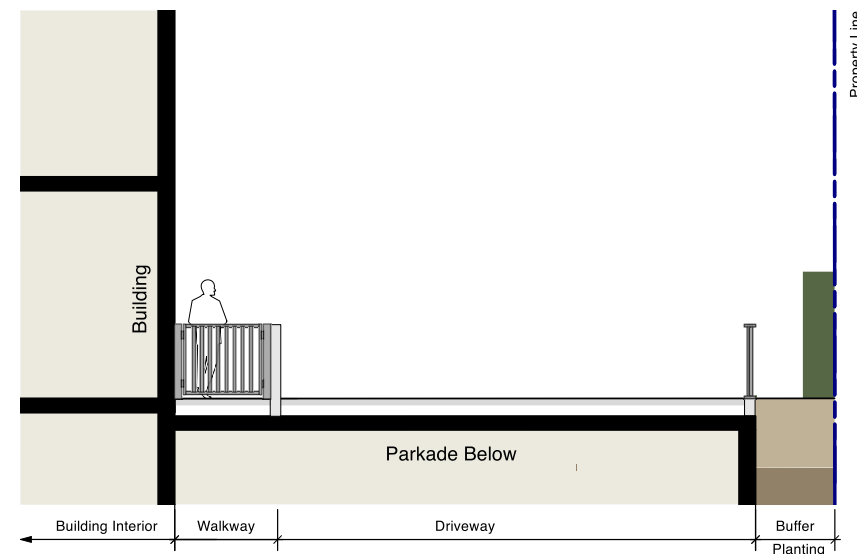
2 LEVEL 1 SECTION 2 : BUILDING TO RICHMOND ROAD
L-2.01 Scale = 1:50



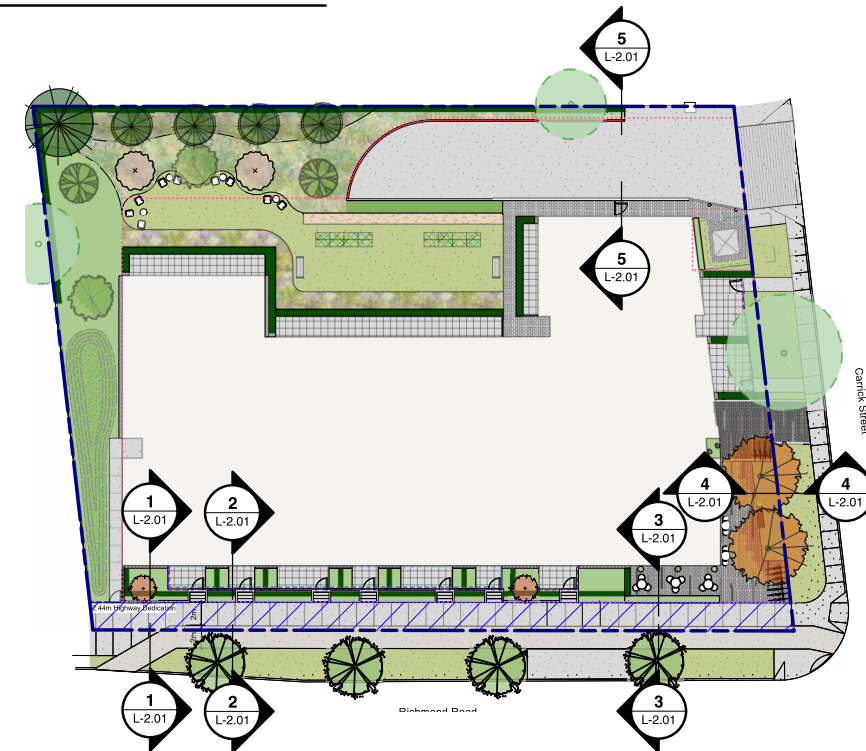
3 LEVEL 1 SECTION 3 : CRU TO RICHMOND ROAD
L-2.01 Scale = 1:50




4 LEVEL 1 SECTION 4 : CRU TO CARRICK STREET
L-2.01 Scale = 1:50



5 LEVEL 1 SECTION 5 : DRIVEWAY
L-2.01 Scale = 1:50



no.:	date:	item:
7	2026-04-17	Issued for DP Resubmission #2
4	2025-10-31	Issued for Review
3	2025-09-26	Issued for RZ/DP Resubmission



Residential Development

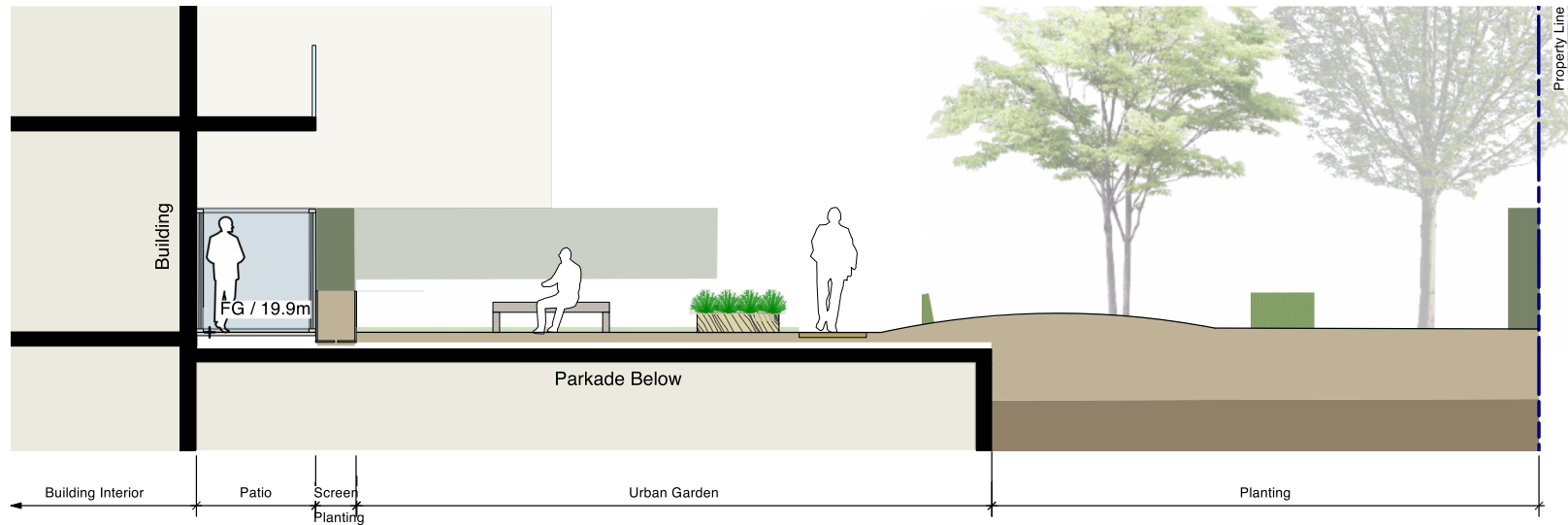
**2612, 2616, 2620, 2628
Richmond Road, Victoria**

Drawn by: KY
Checked by: SV
Date: 06 MAR 2025
Scale: 1:50
Drawing Title:

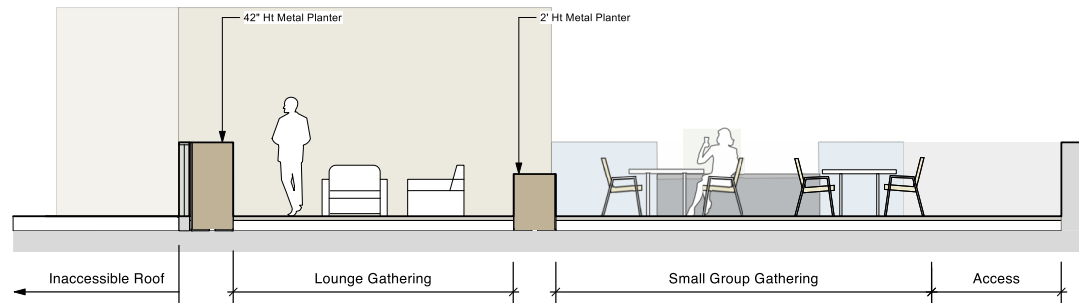
SECTION 1

Project No.:
25016
Sheet No.:

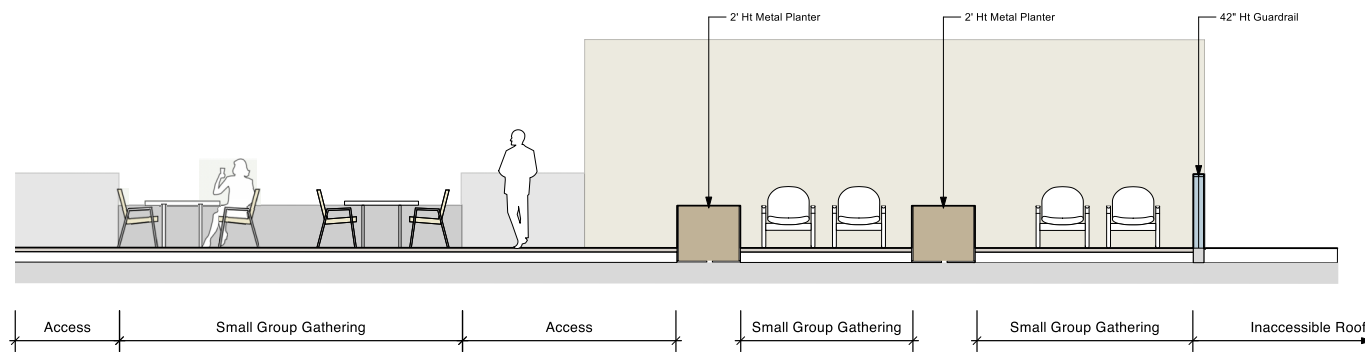
L-2.01



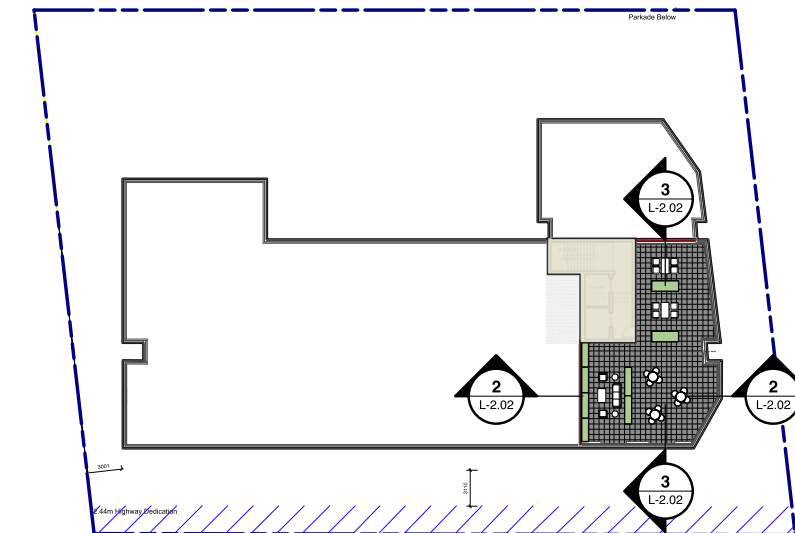
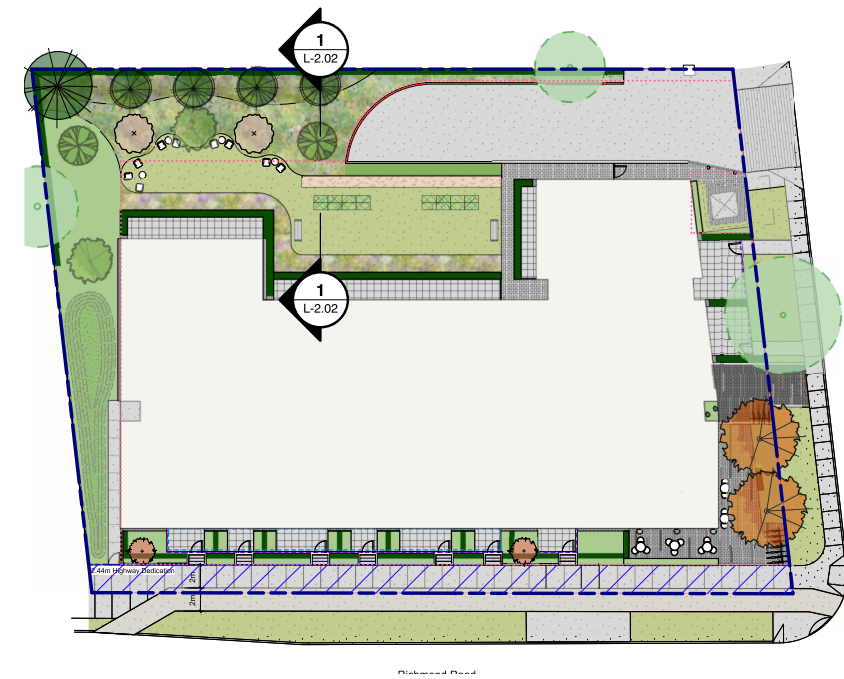
1 LEVEL 1 SECTION 6 : LAWN AREA
L-2.02 Scale = 1:50



2 ROOF SECTION 1: ROOF AMENITY
L-2.02 Scale = 1:50



3 ROOF SECTION 2: ROOF AMENITY
L-2.02 Scale = 1:50



7	2026-04-17	Issued for DP Resubmission #2
4	2025-10-31	Issued for Review
3	2025-09-26	Issued for RZ/DP Resubmission

no.: date: item:

Revisions:



dk
DURANTE KREUK LTD. LANDSCAPE ARCHITECTS
 102 - 1637 West 5th Avenue Vancouver B.C. V6J 1N5
 P 604.684.4611 | F 604.684.0577 | www.dk.bc.ca

Project:
Residential Development

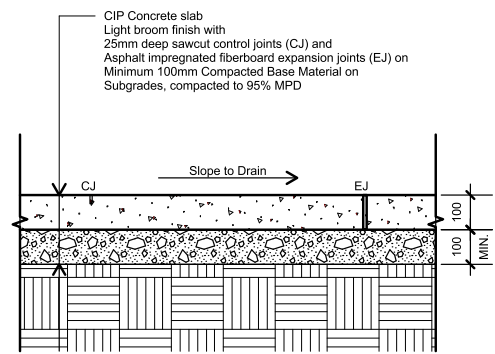
2612, 2616, 2620, 2628 Richmond Road, Victoria

Drawn by: KY
 Checked by: SV
 Date: 06 MAR 2025
 Scale: 1:50
 Drawing Title:

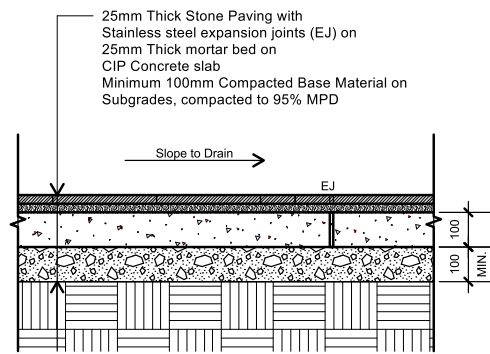
SECTION 2

Project No.:
25016
 Sheet No.:

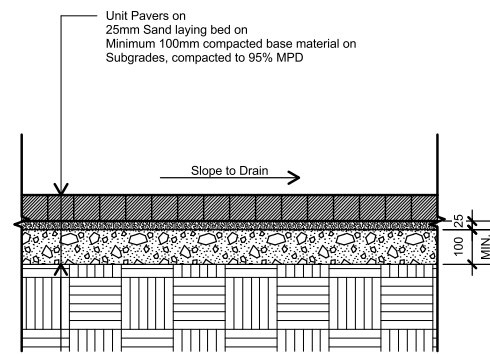
L-2.02



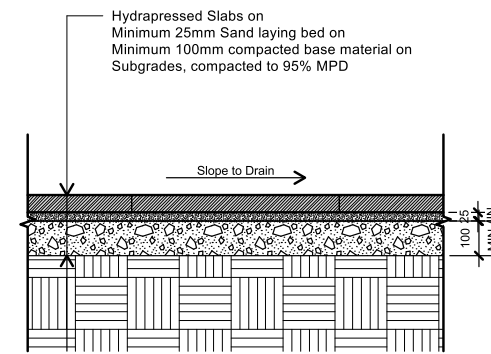
1 CIP CONCRETE - ON GRADE
L3.01 Scale = 1:10



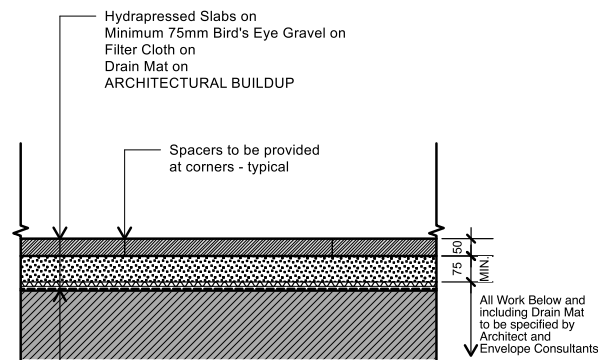
2 STONE PAVING - ON GRADE
3.01 Scale = 1:10



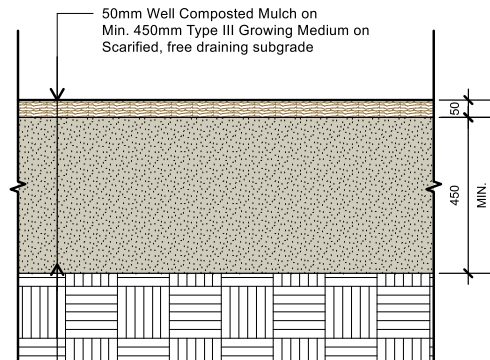
3 UNIT PAVERS - ON GRADE
3.01 Scale = 1:10




4 HYDROPPRESSED SLABS - ON GRADE
3.01 Scale = 1:10



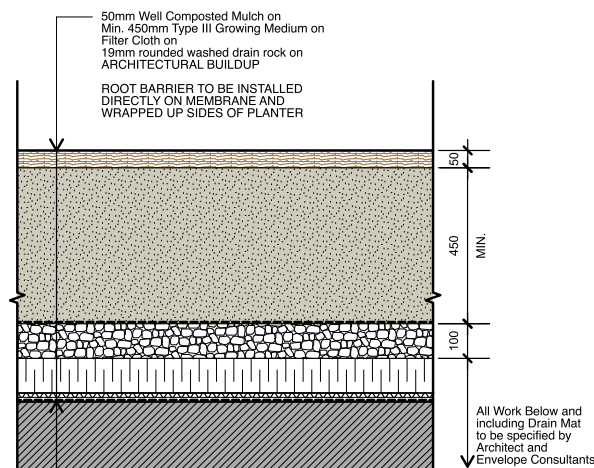
5 HYDROPPRESSED SLABS - ON SLAB
3.01 Scale = 1:10



6 PLANTING - ON GRADE
3.01 Scale = 1:10



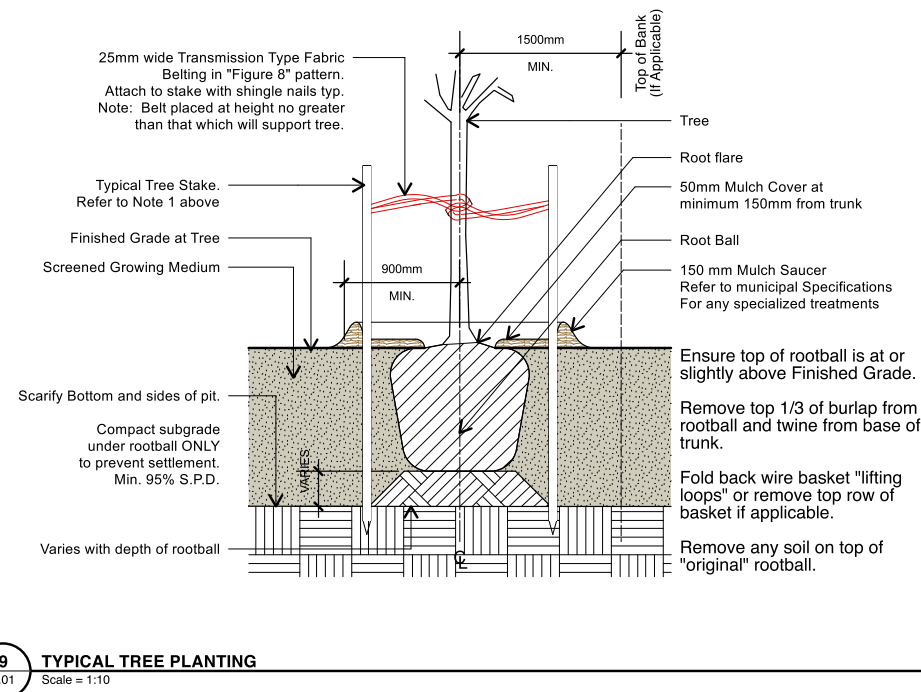
7 SOD LAWN - ON GRADE
L3.01 Scale = 1:10



8 PLANTING - ON SLAB
3.01 Scale = 1:10

TREE PLANTING NOTES

- All street trees to be staked with 2 - 100mmØ x 2.5m long. Minimum depth of stake embedment is 1m. Ensure stakes do not penetrate or damage rootball. Ensure all stakes are aligned parallel to sidewalk/road on tree pit centreline.
- Do not cut Tree Leader.
- Ensure tree location does not conflict with Underground Services. "Call before digging".
- Protect tree from damage during planting. Ensure rootball protected from Sun, Frost or Desiccation.
- Provide min. 5 cubic meters of growing medium per tree, unless otherwise stated.
- Refer to Growing Medium Chart below for surface area depth of Growing Medium.



9 TYPICAL TREE PLANTING
3.01 Scale = 1:10

7	2026-04-17	Issued for DP Resubmission #2
4	2025-10-31	Issued for Review
3	2025-09-26	Issued for RZ/DP Resubmission

no.: date: item:

Revisions:

Stamp:



DURANTE KREUK LTD. LANDSCAPE ARCHITECTS
102 - 1637 West 5th Avenue Vancouver B.C. V6J 1N5
P 604.684.4611 | F 604.684.0577 | www.dk.bc.ca

Project:

Residential Development

2612, 2616, 2620, 2628 Richmond Road, Victoria

Drawn by: KY

Checked by: SV

Date: 06 MAR 2025

Scale: 1:10

Drawing Title:

DETAILS

Project No.:

25016

Sheet No.:

L-3.01

“Stratavault apertures are large enough to incorporate common conduits, service pipes and aeration systems within the structure.”

APERTURES DESIGNED FOR TREES

Stratavault has been engineered to provide the largest apertures/voids for root growth on the market, with the greatest structural load bearing capability.

The apertures are large enough to incorporate common conduits, service pipes and aeration systems and can be customized on site to accommodate out-of-the-ordinary requirements.

The large openings cater for large volumes of productive soil/growing media. To achieve similar volumes of productive growing media using traditional structural soil, you would need five times as much rock:soil mix compared to the Stratavault:soil ratio.

The open, skeletal structure of the Stratavault matrix provides an optimal growth zone for tree roots.



“The Stratavault system is designed and tested to support up to 450kPa/65.3psi loads

STRATAVAULT STRUCTURAL MODULES

The ultimate engineered solution

Stratavault consists of modular units that assemble to form a skeletal matrix that supports road and pavement loads while providing the largest possible volumes of soil within the structure for root growth.

Compressive/vertical load

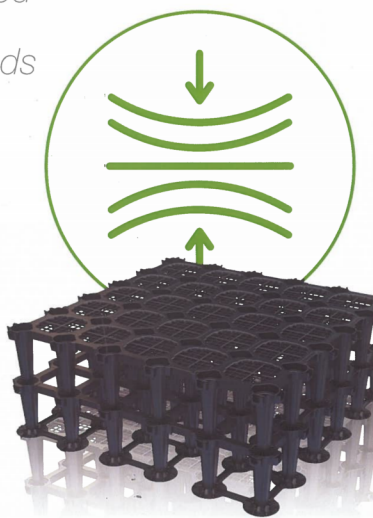
Stratavault modules have been designed to support enormous vertical loads, so that tree root systems can be brought closer to the pavement surface. For peace of mind, every manufacturing batch is Ultimate Load Strength tested for adherence to standards, with copies of reports available upon request.

Lateral load

Stratavault units lock together to form a monolithic structure with excellent modular strength, both vertically and laterally. As mentioned earlier, lateral forces must also be provided for in engineering design of tree pits.

Interlocks

Positive and secure connectors are a feature of the Stratavault patented design both vertically and laterally. Modules are simple and fast to click together, producing an integrated matrix, built to last.



STRATAVAULT SPECIFICATIONS		
<p>Stratavault 28 High strength structural modules Height per Layer: 400mm/16"nom Material: 5% Recycled ocean legacy PP, 95% Recycled PP Ultimate Load Capacity: 280kpa/40psi</p>	<p>Stratavault 30 High strength structural modules Height per Layer: 400mm/16"nom Material: 100% Recycled PP Ultimate Load Capacity: 300kpa/43.5psi</p>	<p>Stratavault 45 Ultra high strength structural modules Height per Layer: 400mm/16"nom Material: 100% Recycled ABS Ultimate Load Capacity: 450kpa/65.2psi</p>

1 SOIL CELL
L-3.02 Scale = NTS

7	2026-04-17	Issued for DP Resubmission #2
3	2025-09-26	Issued for RZ/DP Resubmission
2	2025-06-13	Issued for RZ/DP Application

no.: | date: | item:

Revisions:

Stamp:



DURANTE KREUK LTD. LANDSCAPE ARCHITECTS
102 - 1637 West 5th Avenue Vancouver B.C. V6J 1N5
P 604.684.4611 | F 604.684.0577 | www.dk.bc.ca

Project:

Residential Development

**2612, 2616, 2620, 2628
Richmond Road, Victoria**

Drawn by: KY

Checked by: SV

Date: 06 MAR 2025

Scale: 1:10

Drawing Title:

DETAILS

Project No.:

25016

Sheet No.:

L-3.02